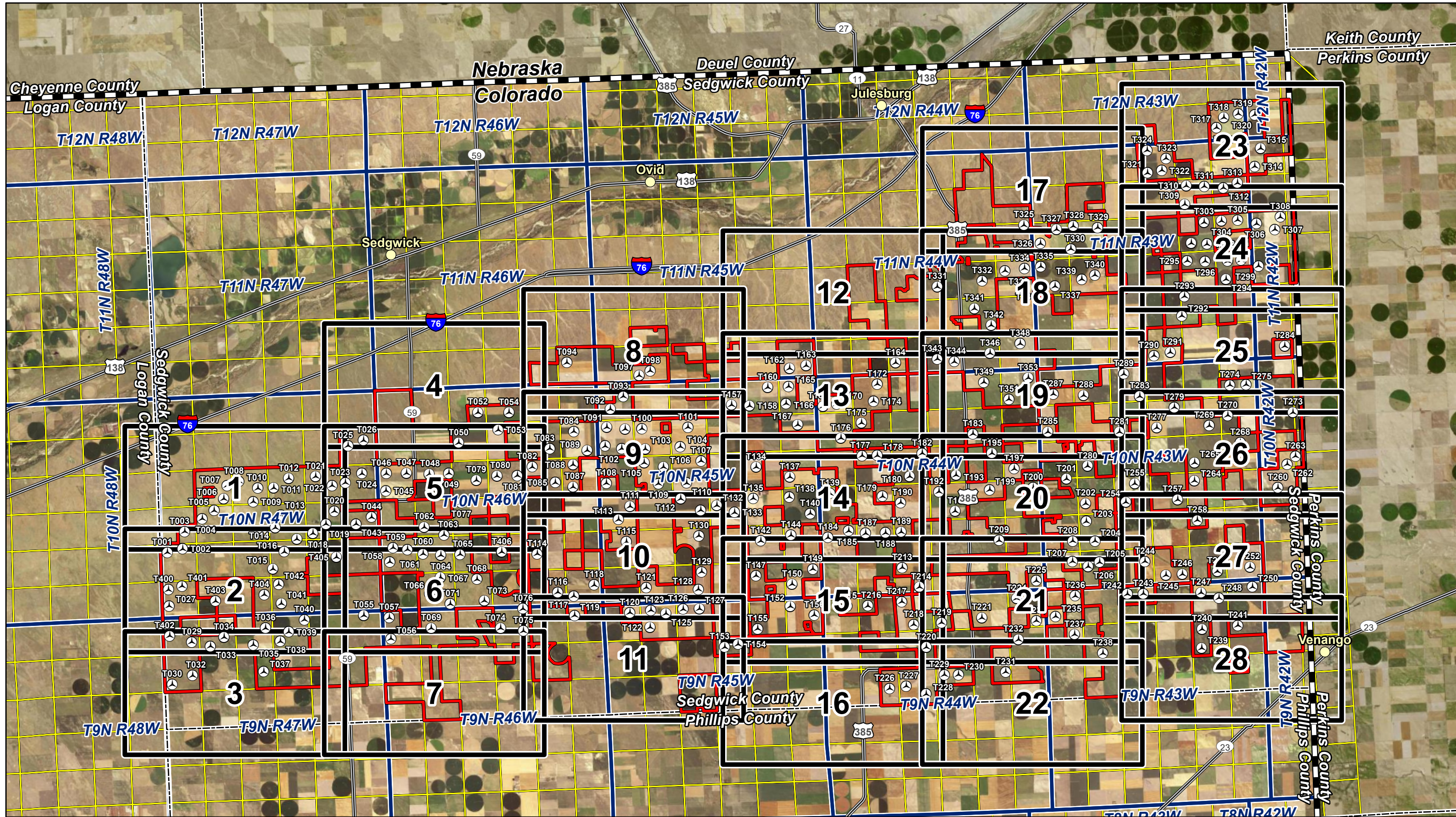


Attachment 2.09

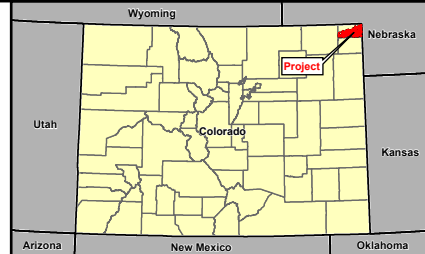
Site Plan – Overview and Map Book



Map Document: N:\0034226_00_GIS_ArcPro\0034226_040_SitePlan\Map_230217.aprx, 6/27/2024, 3:28 PM, radevib

Data Source(s): Westwood (2024); Colorado NAIP Imagery (2023); Nebraska NAIP Imagery (2023); ESRI WMS World Streets Basemap (Accessed 2024); Census Bureau (2021); Sedgwick County, Colorado (2023).

Westwood
Toll Free (888) 937-5150 westwoodps.com
Westwood Professional Services, Inc.



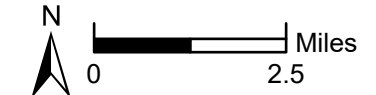
Legend

- Proposed Turbine
- Town/Village
- Map Book Grid
- Site Boundary
- Major Road
- County Boundary
- PLS Township Boundary
- PLS Section Boundary
- State Boundary

The Dominant Wind Direction within the Overland Pass Energy East Site Boundary is North-Northwest at 337.5°.

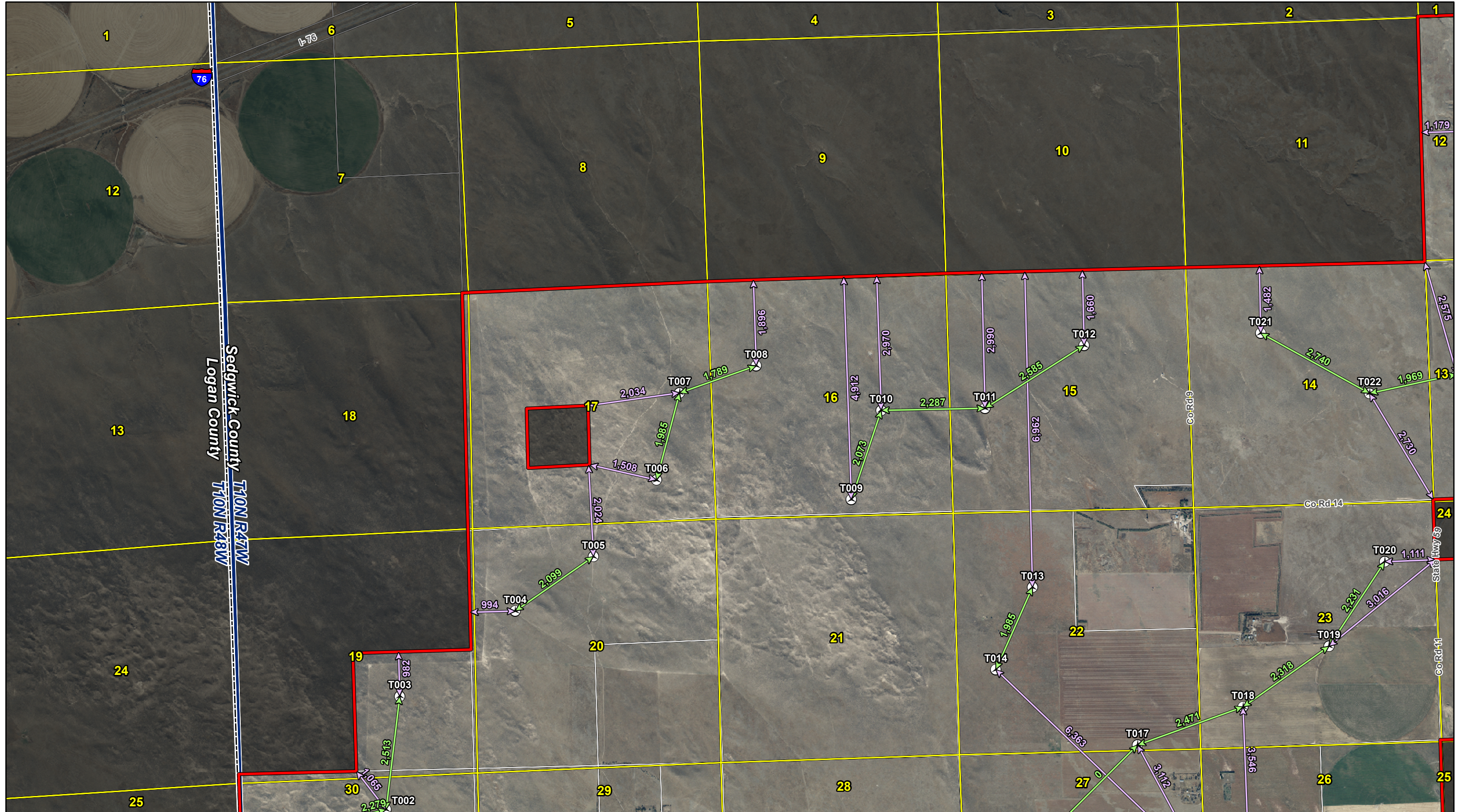
Overland Pass Energy East Wind Project

Sedgwick County, Colorado



Preliminary Turbine Layout – Subject to Change Prior to Construction

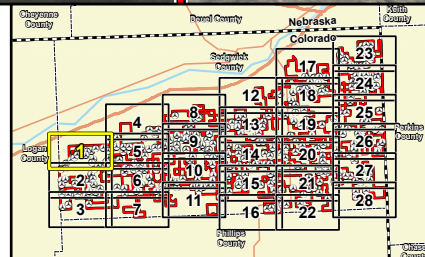
Site Plan Overview Map



Map Document: N:\0034226_00_GIS_ArcPro\0034226_040_SitePlan\Map_230217.aprx, 6/27/2024, 3:26 PM, radevib

Data Source(s): Westwood (2024); Westwood-Flown Aerial Imagery (2023); Colorado NAIP Imagery (2023); ESRI WMS World Streets Basemap (Accessed 2024); Census Bureau (2021); Sedgewick County, Colorado (2023).

Westwood
Toll Free (888) 937-5150 westwoodps.com
Westwood Professional Services, Inc.



Legend

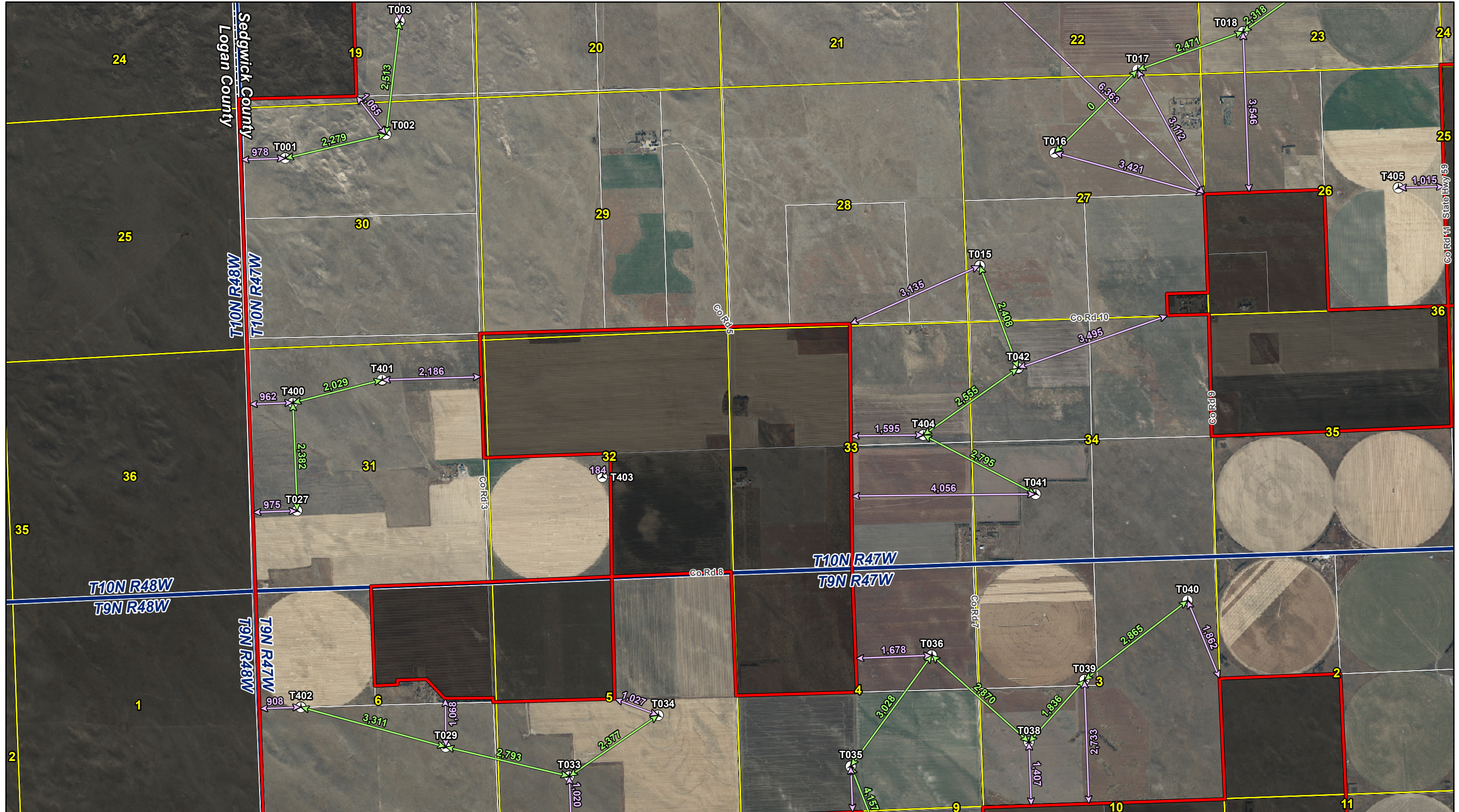
- Proposed Turbine
- Turbine Setback to Site Boundary in feet
- State Boundary
- Site Boundary
- Distance between Turbines in feet
- County Boundary
- PLS Township Boundary
- Non-Participating Land
- PLS Section Boundary
- Parcel Boundary

Overland Pass Energy East Wind Project
Sedgewick County, Colorado



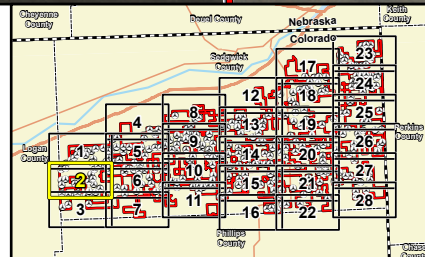
Preliminary Turbine Layout – Subject to Change Prior to Construction

Site Plan Map Book



Data Source(s): Westwood (2024); Westwood-Flown Aerial Imagery (2023); Colorado NAIP Imagery (2023); ESRI WMS World Streets Basemap (Accessed 2024); Census Bureau (2021); Sedgwick County, Colorado (2023).

Westwood
Toll Free (888) 937-5150 westwoodps.com
Westwood Professional Services, Inc.



Legend

- Proposed Turbine
- Turbine Setback to Site Boundary in feet
- State Boundary
- Site Boundary
- Distance between Turbines in feet
- County Boundary
- PLS Township Boundary
- Non-Participating Land
- PLS Section Boundary
- Parcel Boundary

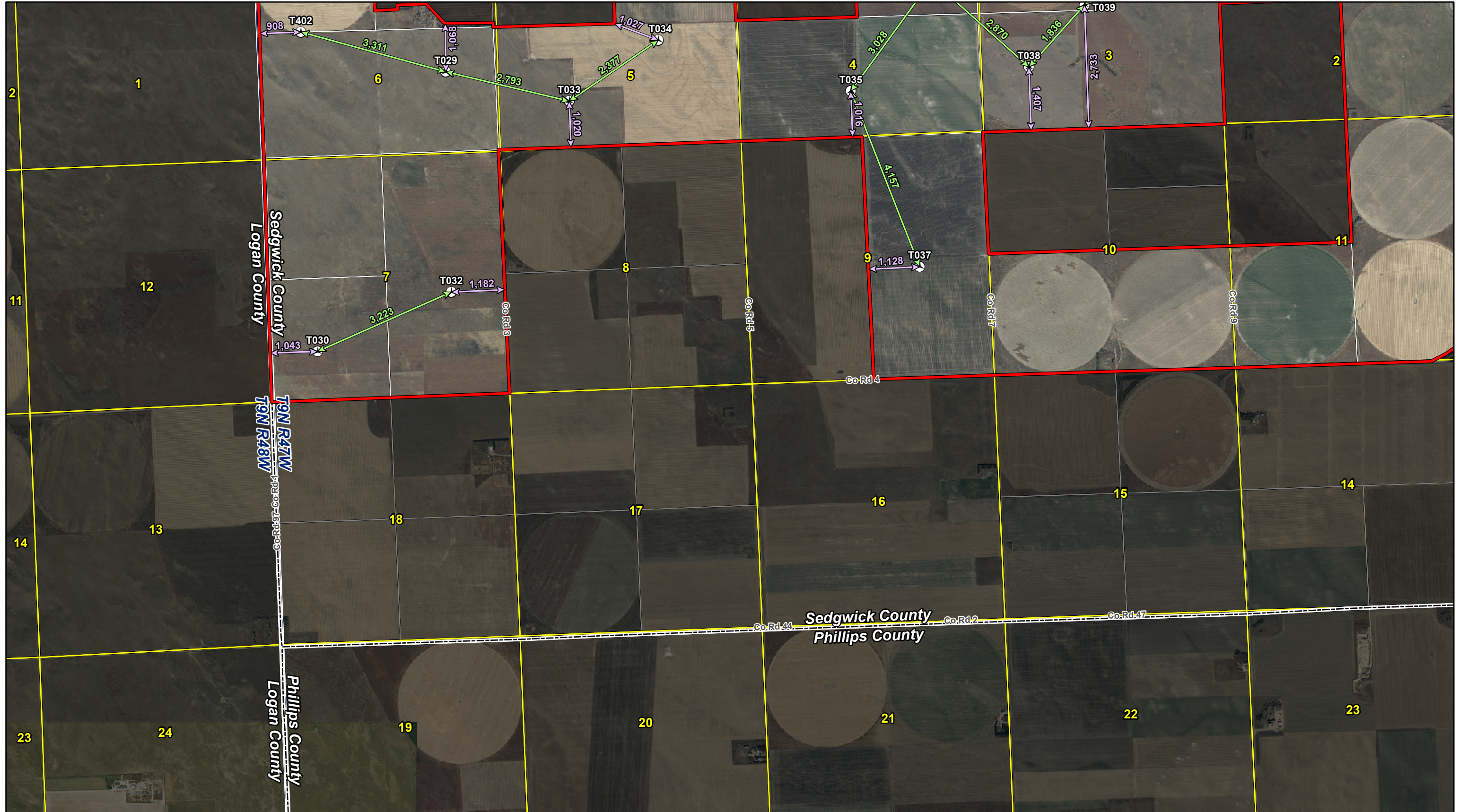
Overland Pass Energy East Wind Project

Sedgwick County, Colorado



Preliminary Turbine Layout – Subject to Change Prior to Construction

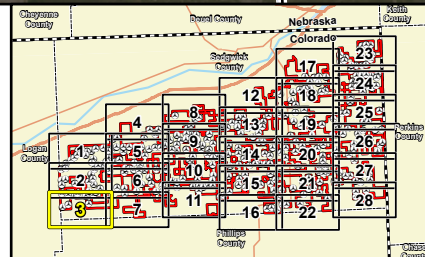
Site Plan Map Book



Map Document: N:\0034228_00_GIS_ArcPro\0034228_040_SitePlan\Map_230217.aprx 6/27/2024 3:27 PM radevib

Data Source(s): Westwood (2024); Westwood-Flown Aerial Imagery (2023); Colorado NAIP Imagery (2023); ESRI WMS World Streets Basemap (Accessed 2024); Census Bureau (2021); Sedgwick County, Colorado (2023).

Westwood
Toll Free (888) 937-5150 westwoodps.com
Westwood Professional Services, Inc.



Legend

	Proposed Turbine		Turbine Setback to Site Boundary in feet		State Boundary
	Site Boundary		Distance between Turbines in feet		County Boundary
	PLS Township Boundary		Non-Participating Land		Parcel Boundary
	PLS Section Boundary				

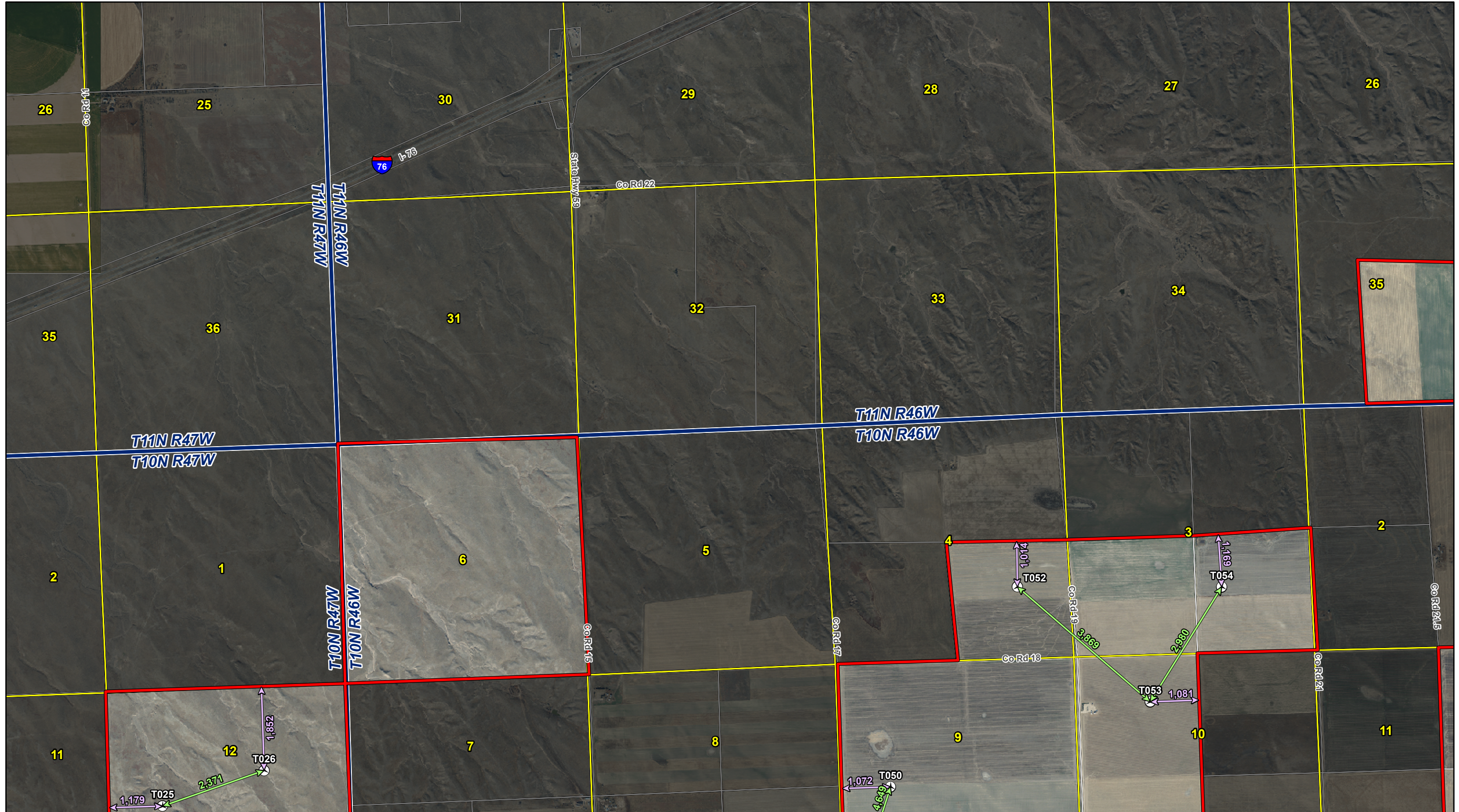
Overland Pass Energy East Wind Project
Sedgwick County, Colorado

Site Plan Map Book

EXHIBIT 2 - 3

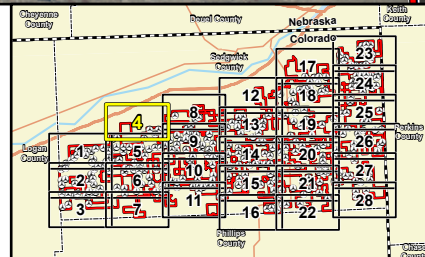
Preliminary Turbine Layout – Subject to Change Prior to Construction

0 2,000 Feet



Data Source(s): Westwood (2024); Westwood-Flown Aerial Imagery (2023); Colorado NAIP Imagery (2023); ESRI WMS World Streets Basemap (Accessed 2024); Census Bureau (2021); Sedgwick County, Colorado (2023).

Westwood
Toll Free (888) 937-5150 westwoodps.com
Westwood Professional Services, Inc.



Legend

- Proposed Turbine
- Site Boundary
- PLS Township Boundary
- PLS Section Boundary
- Turbine Setback to Site Boundary in feet
- Distance between Turbines in feet
- Non-Participating Land
- Parcel Boundary
- State Boundary
- County Boundary

Overland Pass Energy East Wind Project

Sedgwick County, Colorado



Preliminary Turbine Layout – Subject to Change Prior to Construction

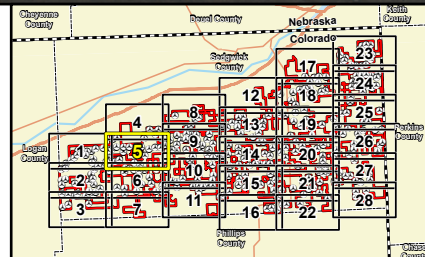
Site Plan Map Book

Map Document: N:\0034228_00_GIS_ArcPro\0034228_040_SitePlanMaps_230217.aprx 6/27/2024 3:27 PM radevib



Data Source(s): Westwood (2024); Westwood-Flown Aerial Imagery (2023); Colorado NAIP Imagery (2023); ESRI WMS World Streets Basemap (Accessed 2024); Census Bureau (2021); Sedgwick County, Colorado (2023).

Westwood
Toll Free (888) 937-5150 westwoodps.com
Westwood Professional Services, Inc.



Legend

- Proposed Turbine
- Site Boundary
- PLS Township Boundary
- PLS Section Boundary
- Turbine Setback to Site Boundary in feet
- Distance between Turbines in feet
- State Boundary
- County Boundary
- Non-Participating Land
- Parcel Boundary

Overland Pass Energy East Wind Project

Sedgwick County, Colorado



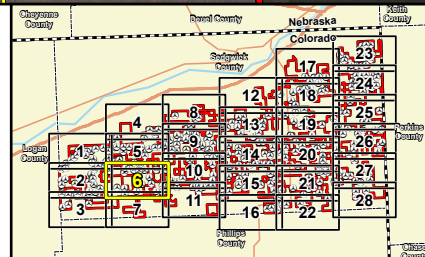
Preliminary Turbine Layout – Subject to Change Prior to Construction

Site Plan Map Book



Data Source(s): Westwood (2024); Westwood-Flown Aerial Imagery (2023); Colorado NAIIP Imagery (2023); ESRI WMS World Streets Basemap (Accessed 2024); Census Bureau (2021); Sedgwick County, Colorado (2023).

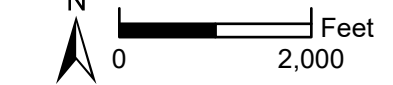
Westwood
Toll Free (888) 937-5150 westwoodps.com
Westwood Professional Services, Inc.



Legend	
	Proposed Turbine
	Site Boundary
	PLS Township Boundary
	PLS Section Boundary
	Turbine Setback to Site Boundary in feet
	Distance between Turbines in feet
	Non-Participating Land
	Parcel Boundary
	State Boundary
	County Boundary

Overland Pass Energy East Wind Project

Sedgwick County, Colorado



Preliminary Turbine Layout – Subject to Change Prior to Construction

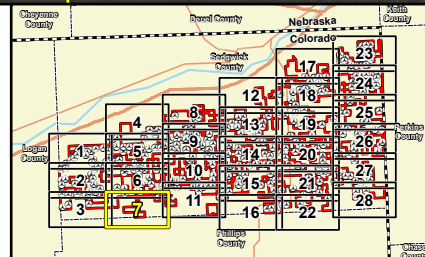
Site Plan Map Book



Map Document: N:\0034226_00_GIS_ArcPro\0034226_040_SitePlanMaps_230217.aprx 6/27/2024 3:27 PM radevib

Data Source(s): Westwood (2024); Westwood-Flown Aerial Imagery (2023); Colorado NAIP Imagery (2023); ESRI WMS World Streets Basemap (Accessed 2024); Census Bureau (2021); Sedgwick County, Colorado (2023).

Westwood
Toll Free (888) 937-5150 westwoodps.com
Westwood Professional Services, Inc.



Legend

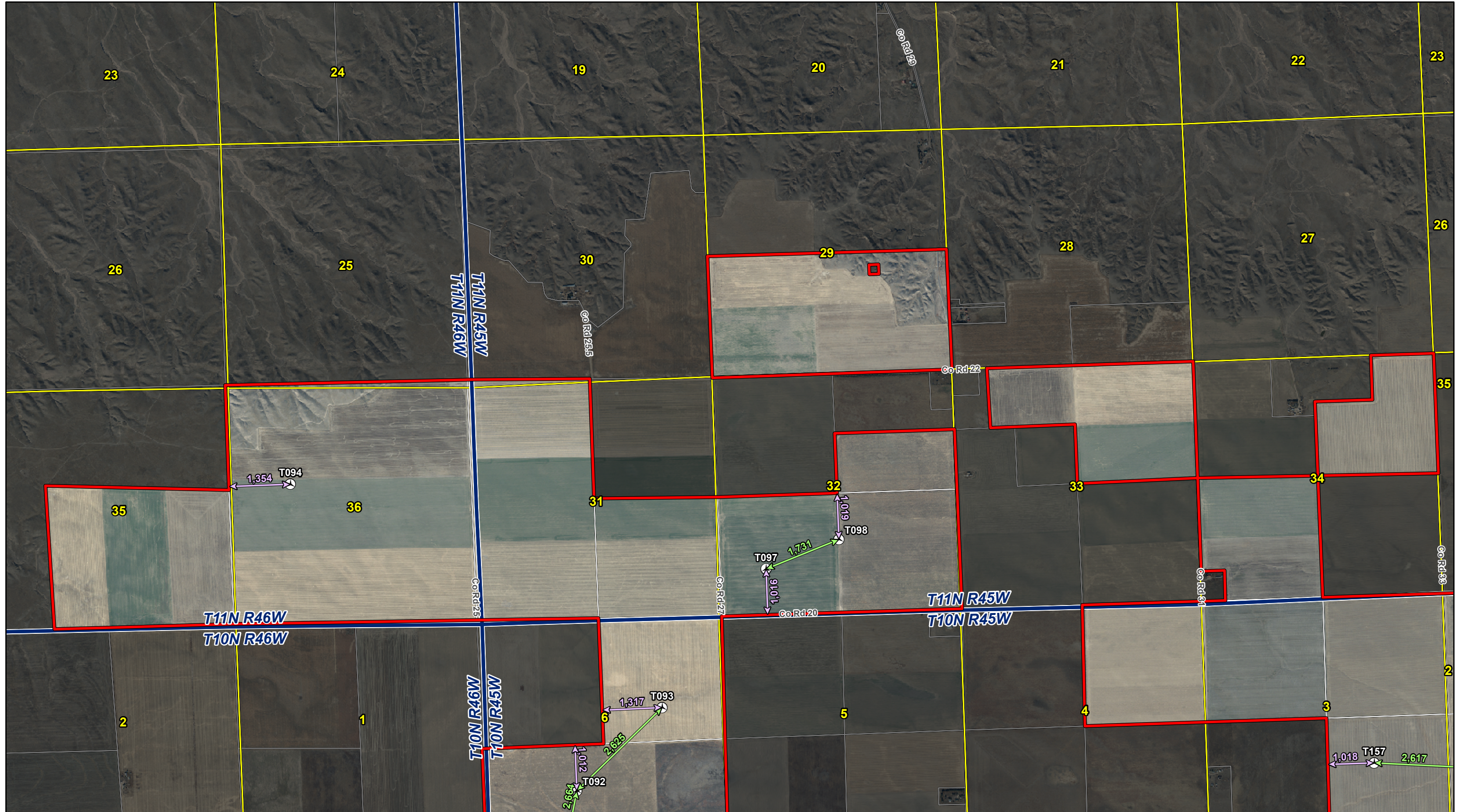
	Proposed Turbine		Turbine Setback to Site Boundary in feet		State Boundary
	Site Boundary		Distance between Turbines in feet		County Boundary
	PLS Township Boundary		Non-Participating Land		Parcel Boundary
	PLS Section Boundary				

Overland Pass Energy East Wind Project
Sedgwick County, Colorado

Site Plan Map Book

Preliminary Turbine Layout – Subject to Change Prior to Construction

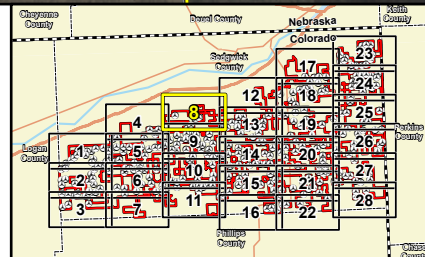
EXHIBIT 2 - 7



Map Document: N:\0034228_00_GIS_ArcPro\0034228_040_SitePlan\Map_230217.aprx, 6/27/2024, 3:27 PM radevib

Data Source(s): Westwood (2024); Westwood-Flown Aerial Imagery (2023); Colorado NAIP Imagery (2023); ESRI WMS World Streets Basemap (Accessed 2024); Census Bureau (2021); Sedgwick County, Colorado (2023).

Westwood
Toll Free (888) 937-5150 westwoodps.com
Westwood Professional Services, Inc.



Legend	
	Proposed Turbine
	Site Boundary
	PLS Township Boundary
	PLS Section Boundary
	Turbine Setback to Site Boundary in feet
	Distance between Turbines in feet
	Non-Participating Land
	Parcel Boundary
	State Boundary
	County Boundary

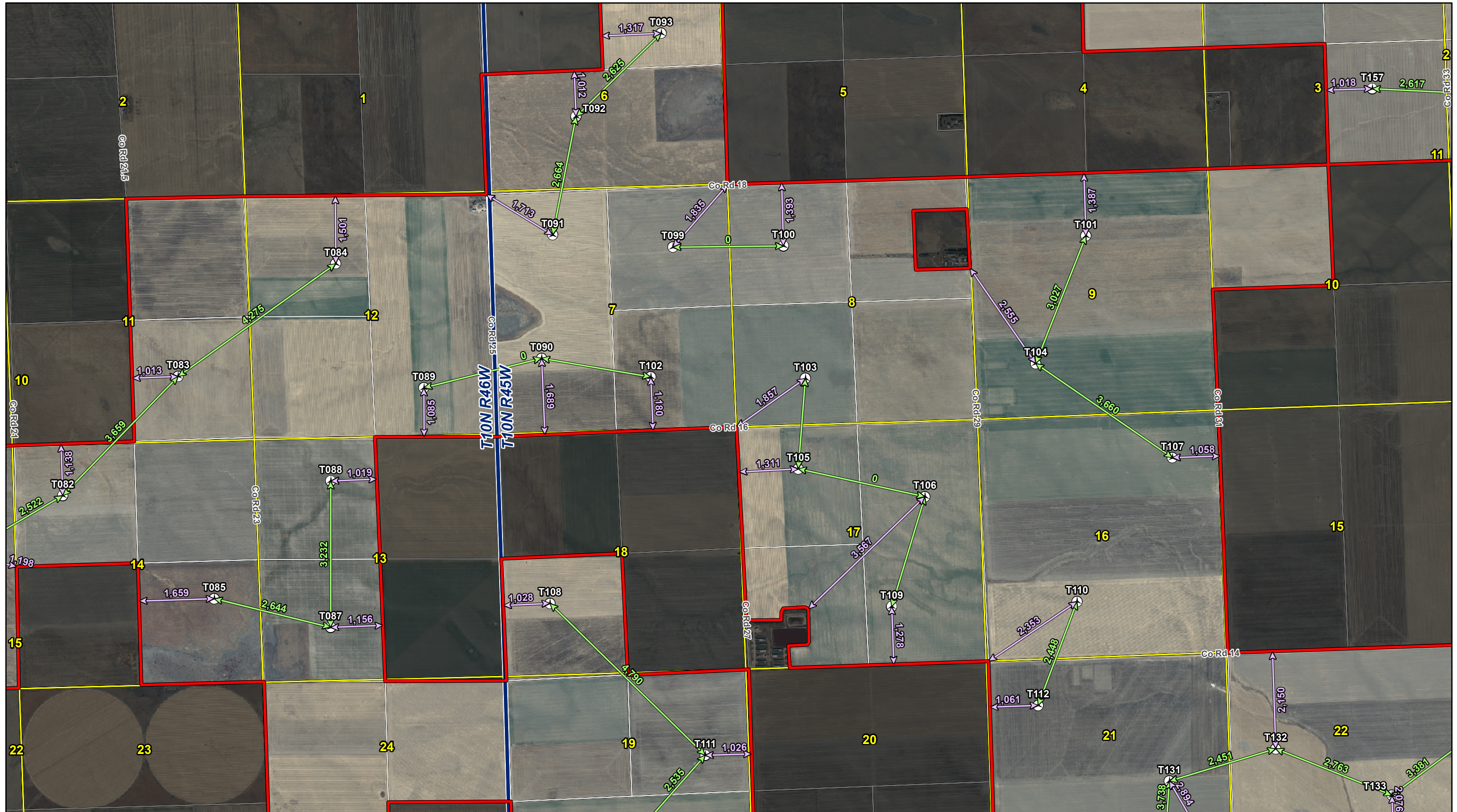
Overland Pass Energy East Wind Project
Sedgwick County, Colorado

Site Plan Map Book

Preliminary Turbine Layout – Subject to Change Prior to Construction

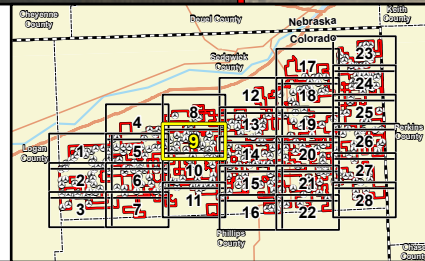
EXHIBIT 2 - 8

Map Document: N:\0034226_00_GIS_ArcPro\0034226_040_SitePlan\Map_230217\FR0034226_040_SitePlan\Map_230217.aprx 6/27/2024 3:27 PM radevib



Data Source(s): Westwood (2024); Westwood-Flown Aerial Imagery (2023); Colorado NAIP Imagery (2023); ESRI WMS World Streets Basemap (Accessed 2024); Census Bureau (2021); Sedgwick County, Colorado (2023).

Westwood
Toll Free (888) 937-5150 westwoodps.com
Westwood Professional Services, Inc.



Legend

- Proposed Turbine
- Site Boundary
- PLS Township Boundary
- PLS Section Boundary
- Turbine Setback to Site Boundary in feet
- Distance between Turbines in feet
- Non-Participating Land
- Parcel Boundary
- State Boundary
- County Boundary

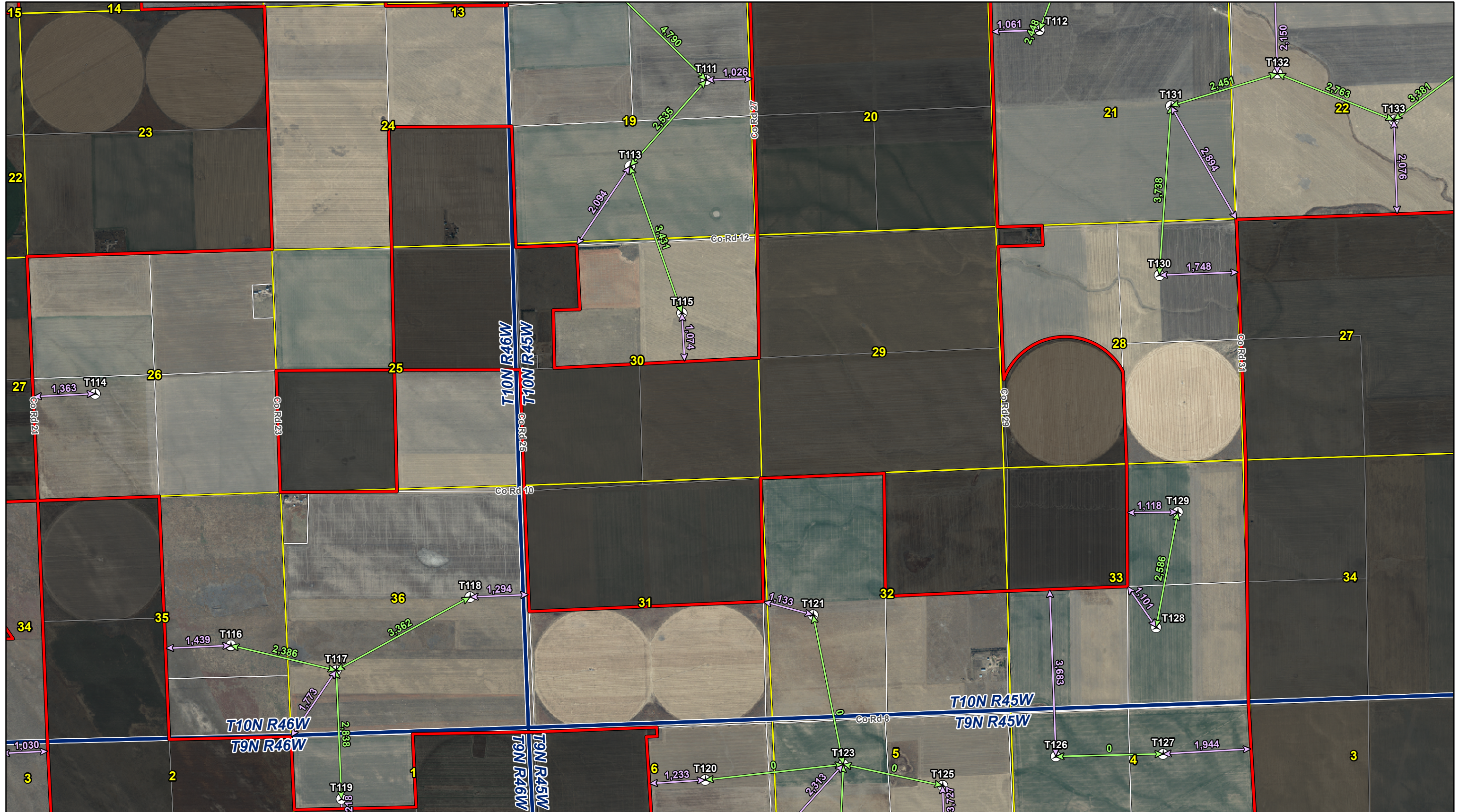
Overland Pass Energy East Wind Project

Sedgwick County, Colorado



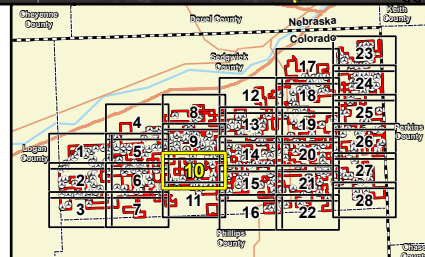
Preliminary Turbine Layout – Subject to Change Prior to Construction

Site Plan Map Book



Data Source(s): Westwood (2024); Westwood-Flown Aerial Imagery (2023); Colorado NAIP Imagery (2023); ESRI WMS World Streets Basemap (Accessed 2024); Census Bureau (2021); Sedgwick County, Colorado (2023).

Westwood
Toll Free (888) 937-5150 westwoodps.com
Westwood Professional Services, Inc.



Legend

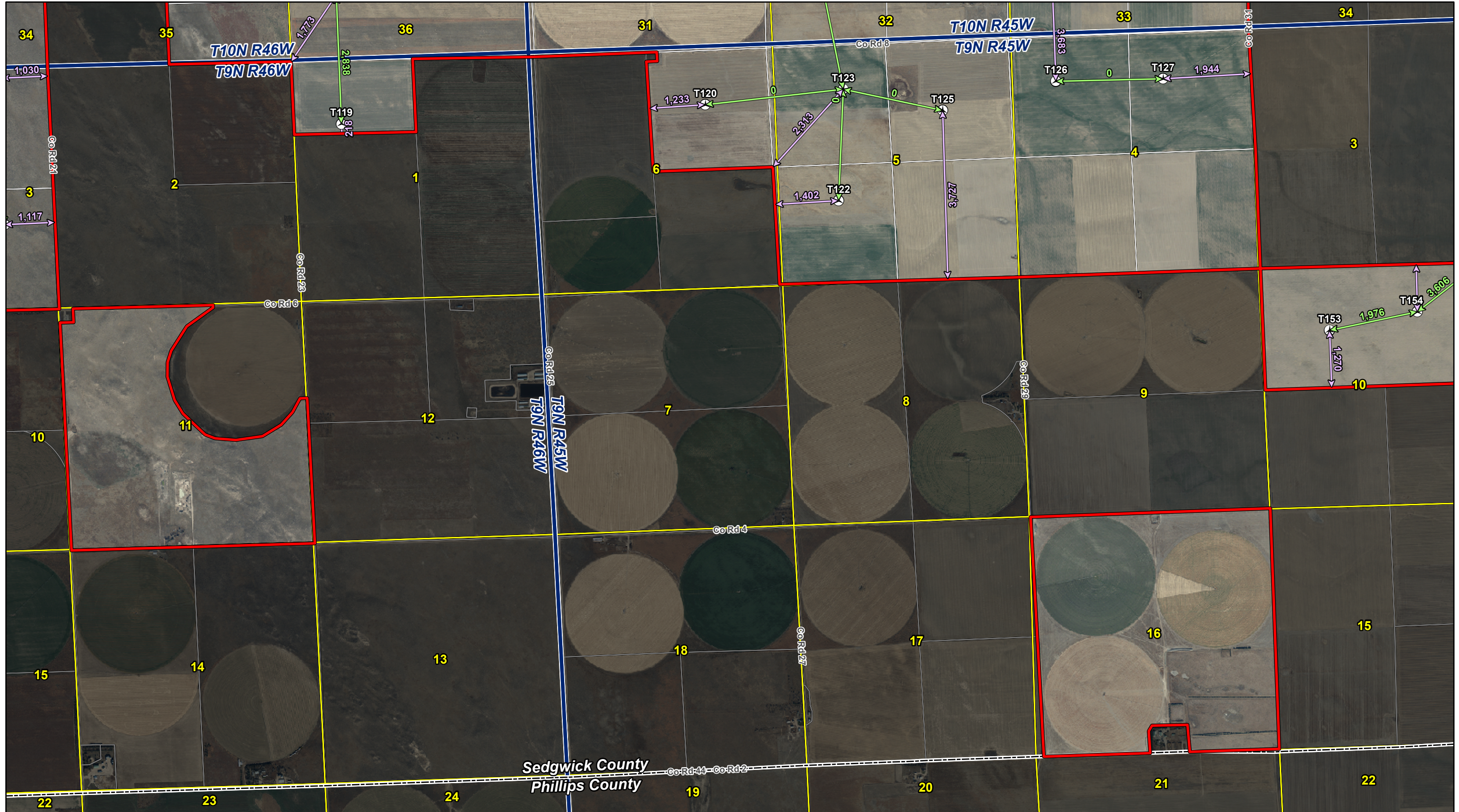
- Proposed Turbine
- Site Boundary
- PLS Township Boundary
- PLS Section Boundary
- Turbine Setback to Site Boundary in feet
- Distance between Turbines in feet
- Non-Participating Land
- Parcel Boundary
- State Boundary
- County Boundary

Overland Pass Energy East Wind Project
Sedgwick County, Colorado



Preliminary Turbine Layout – Subject to Change Prior to Construction

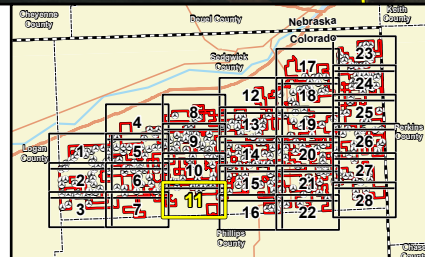
Site Plan Map Book



Map Document: N:\0034226_00_GIS_ArcPro\0034226_040_SitePlan\Map_230217.aprx 6/27/2024 3:27 PM radevib

Data Source(s): Westwood (2024); Westwood-Flown Aerial Imagery (2023); Colorado NAIIP Imagery (2023); ESRI | WMS World Streets Basemap (Accessed 2024); Census Bureau (2021); Sedgwick County, Colorado (2023).

Westwood
Toll Free (888) 937-5150 westwoodps.com
Westwood Professional Services, Inc.



Legend

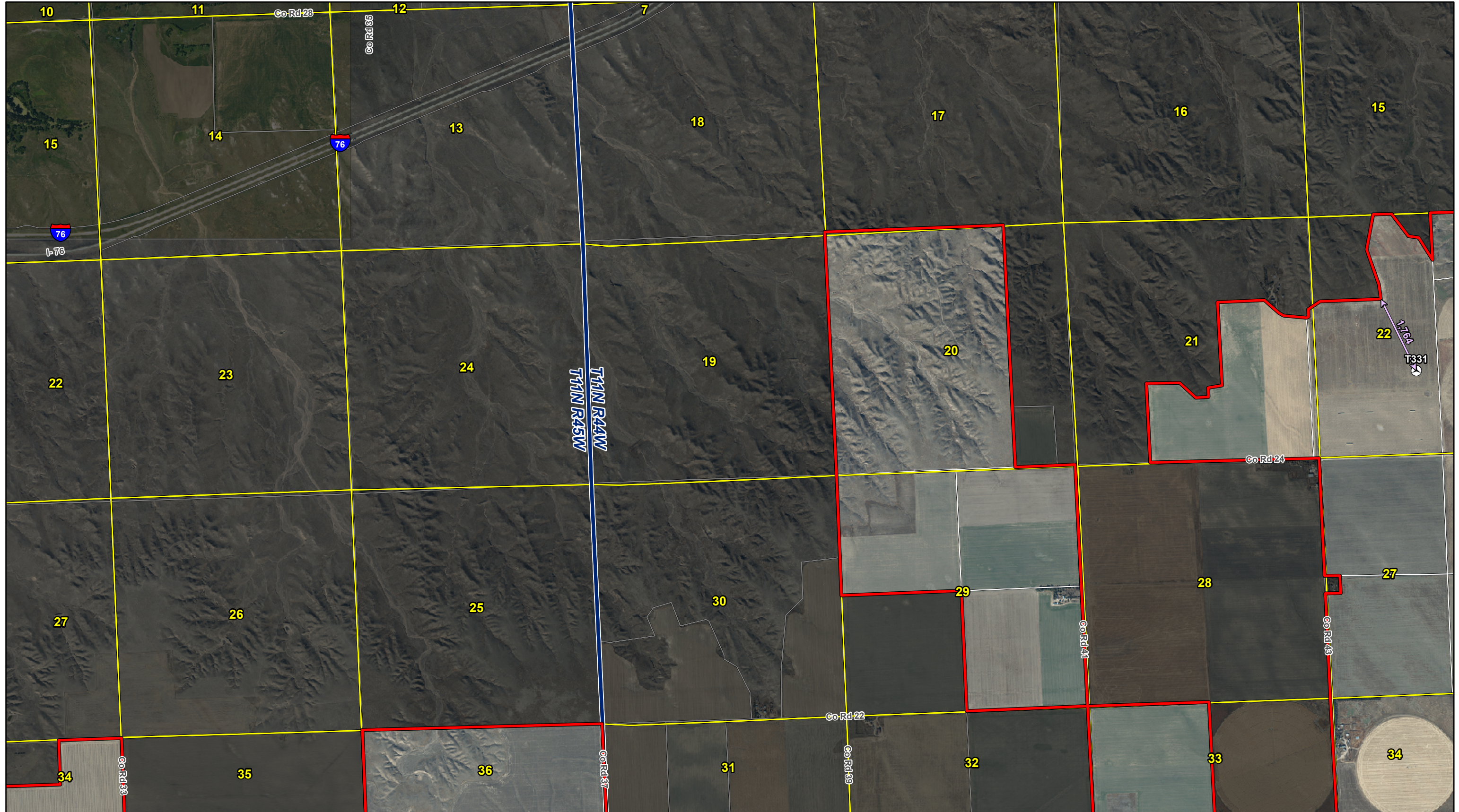
	Proposed Turbine		Turbine Setback to Site Boundary in feet		State Boundary
	Site Boundary		Distance between Turbines in feet		County Boundary
	PLS Township Boundary		Non-Participating Land		Parcel Boundary
	PLS Section Boundary				

Overland Pass Energy East Wind Project
Sedgwick County, Colorado

Site Plan Map Book

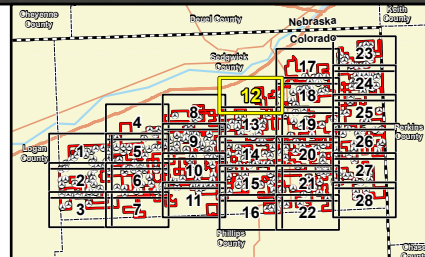
Preliminary Turbine Layout – Subject to Change Prior to Construction

EXHIBIT 2 - 11



Data Source(s): Westwood (2024); Westwood-Flown Aerial Imagery (2023); Colorado NAIP Imagery (2023); ESRI WMS World Streets Basemap (Accessed 2024); Census Bureau (2021); Sedgwick County, Colorado (2023).

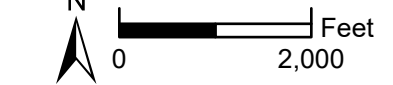
Westwood
Toll Free (888) 937-5150 westwoodps.com
Westwood Professional Services, Inc.



	Proposed Turbine		Turbine Setback to Site Boundary in feet		State Boundary
	Site Boundary		Distance between Turbines in feet		County Boundary
	PLS Township Boundary		Non-Participating Land		Parcel Boundary
	PLS Section Boundary				

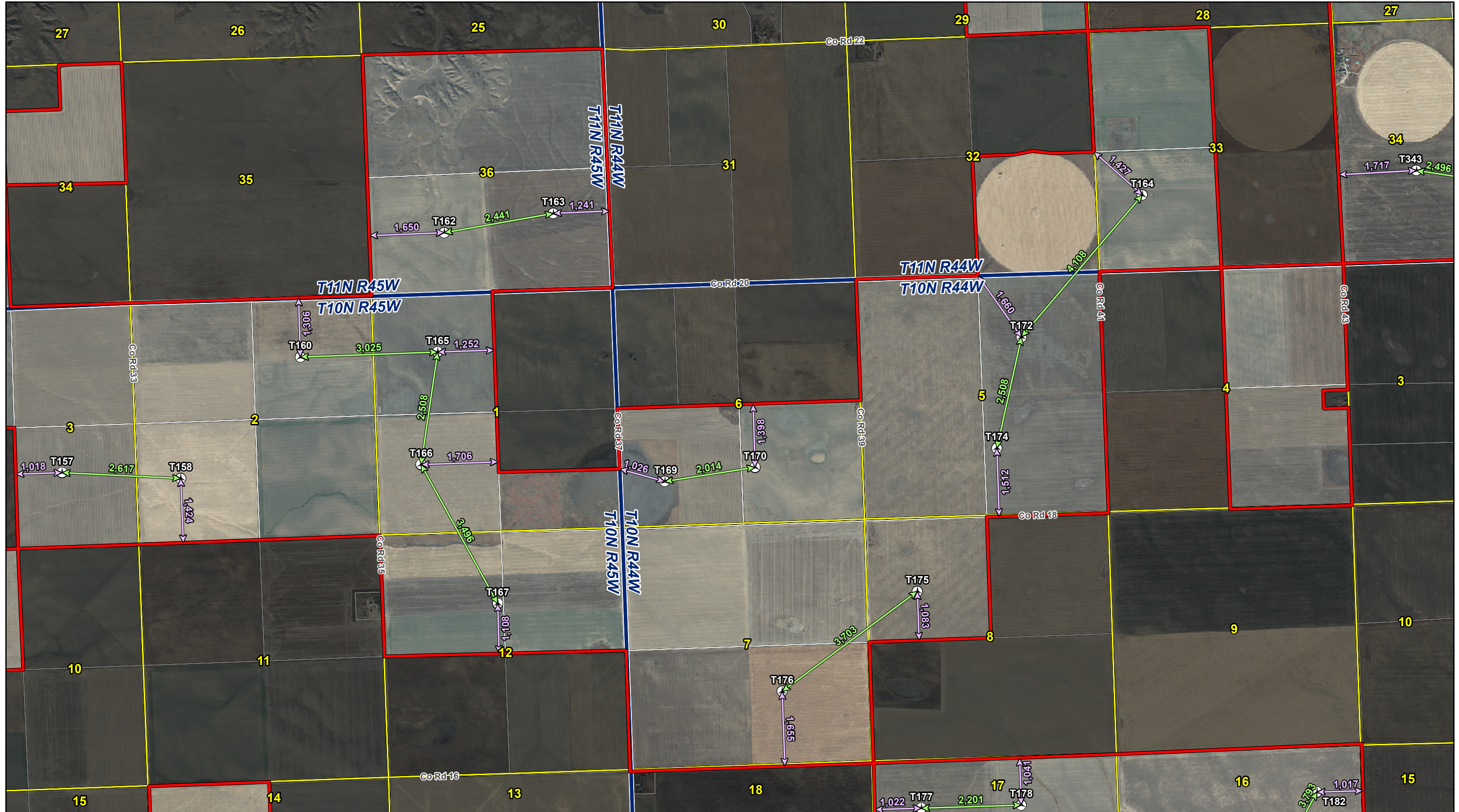
Overland Pass Energy East Wind Project

Sedgwick County, Colorado



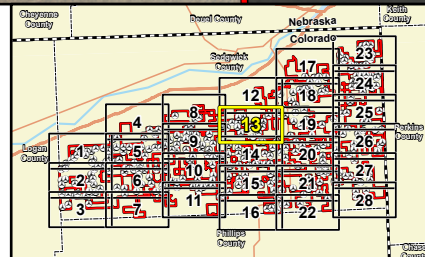
Preliminary Turbine Layout – Subject to Change Prior to Construction

Site Plan Map Book



Data Source(s): Westwood (2024); Westwood-Flown Aerial Imagery (2023); Colorado NAIP Imagery (2023); ESRI WMS World Streets Basemap (Accessed 2024); Census Bureau (2021); Sedgwick County, Colorado (2023).

Westwood
Toll Free (888) 937-5150 westwoodsps.com
Westwood Professional Services, Inc.



Legend

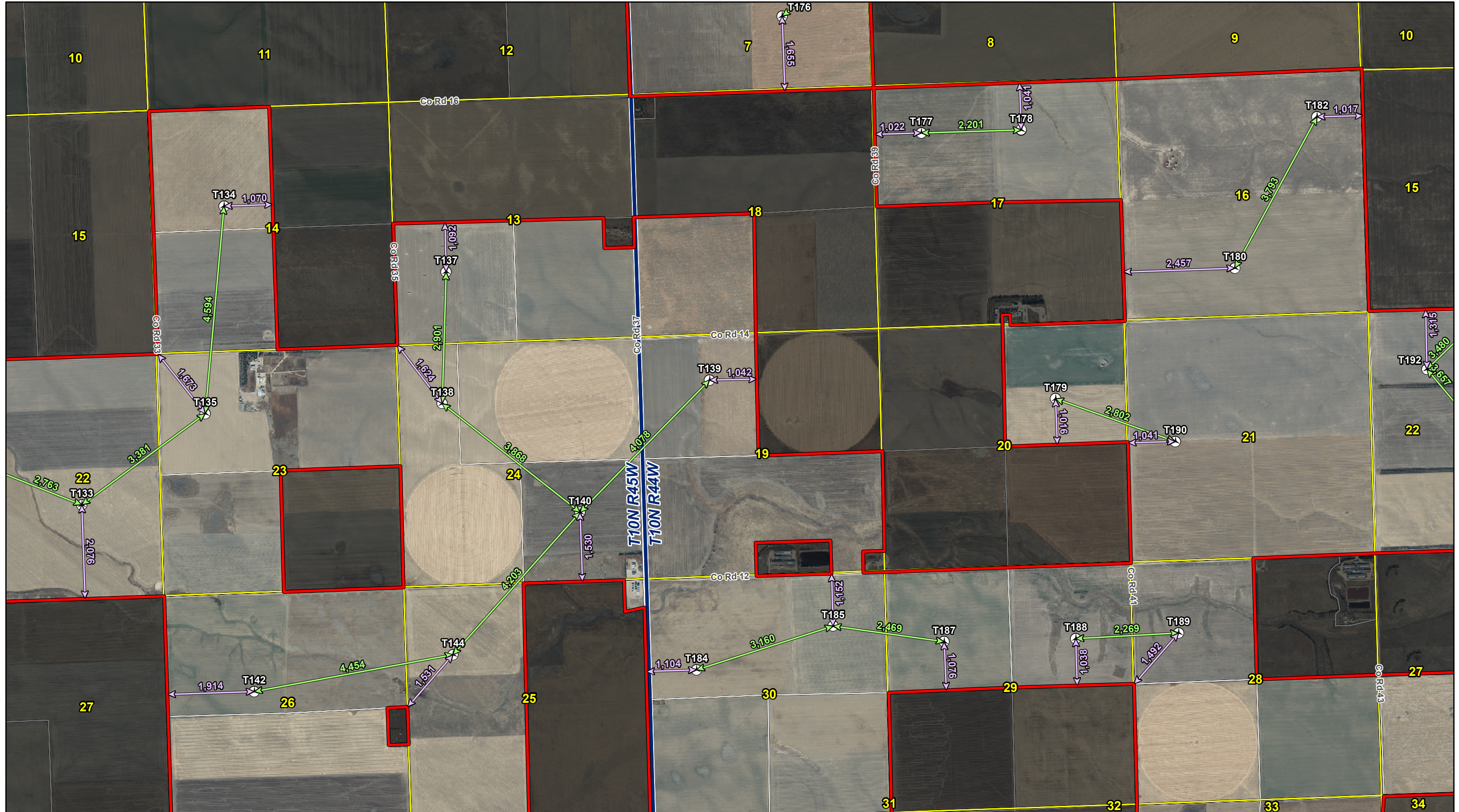
- Proposed Turbine
- Site Boundary
- PLS Township Boundary
- PLS Section Boundary
- Turbine Setback to Site Boundary in feet
- Distance between Turbines in feet
- Non-Participating Land
- Parcel Boundary
- State Boundary
- County Boundary

Overland Pass Energy East Wind Project
Sedgwick County, Colorado



Preliminary Turbine Layout – Subject to Change Prior to Construction

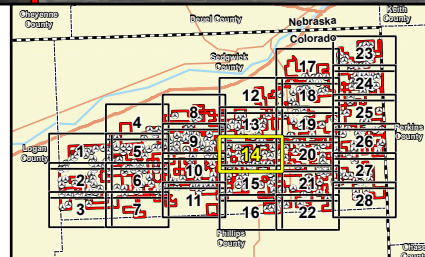
Site Plan Map Book



Map Document: N:\0034228_00_GIS_ArcPro\0034228_040_SitePlanMaps_230217.aprx: 6/27/2024 3:28 PM radevib

Data Source(s): Westwood (2024); Westwood-Flown Aerial Imagery (2023); Colorado NAIP Imagery (2023); ESRI WMS World Streets Basemap (Accessed 2024); Census Bureau (2021); Sedgwick County, Colorado (2023).

Westwood
Toll Free (888) 937-5150 westwoodps.com
Westwood Professional Services, Inc.



Legend

	Proposed Turbine		Turbine Setback to Site Boundary in feet		State Boundary
	Site Boundary		Distance between Turbines in feet		County Boundary
	PLS Township Boundary		Non-Participating Land		Parcel Boundary
	PLS Section Boundary				

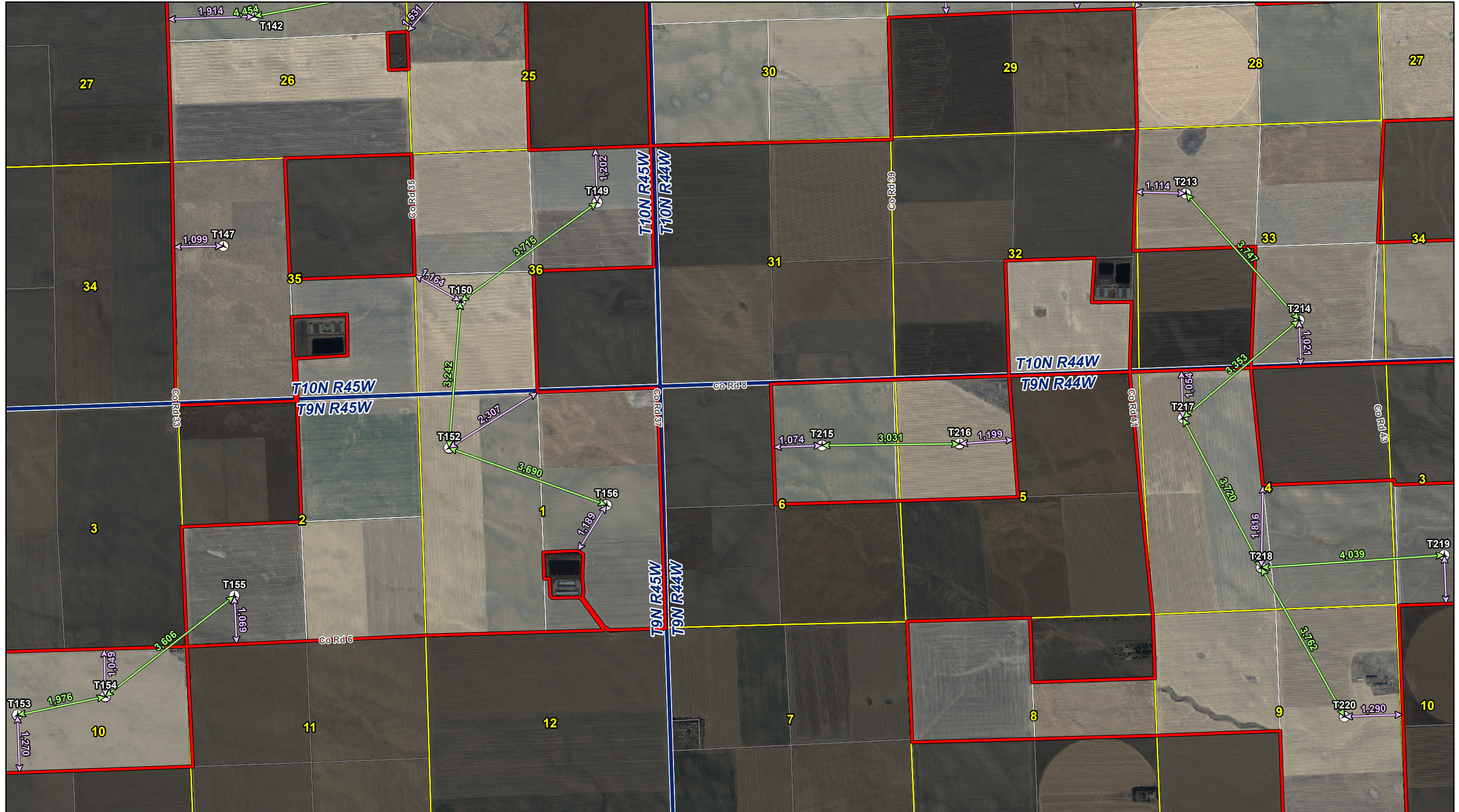
Overland Pass Energy East Wind Project
Sedgwick County, Colorado

Site Plan Map Book

Preliminary Turbine Layout – Subject to Change Prior to Construction

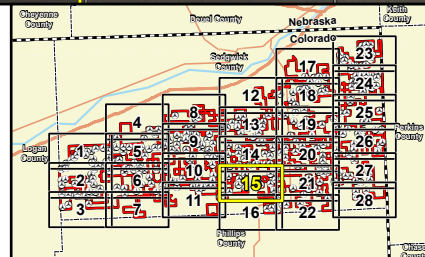
0 2,000 Feet

EXHIBIT 2 - 14



Data Source(s): Westwood (2024); Westwood-Flown Aerial Imagery (2023); Colorado NAIP Imagery (2023); ESRI WMS World Streets Basemap (Accessed 2024); Census Bureau (2021); Sedgewick County, Colorado (2023).

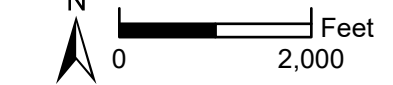
Westwood
Toll Free (888) 937-5150 westwoodps.com
Westwood Professional Services, Inc.



Legend

- Proposed Turbine
- Turbine Setback to Site Boundary in feet
- State Boundary
- Site Boundary
- Distance between Turbines in feet
- County Boundary
- PLS Township Boundary
- Non-Participating Land
- PLS Section Boundary
- Parcel Boundary

Overland Pass Energy East Wind Project
Sedgewick County, Colorado



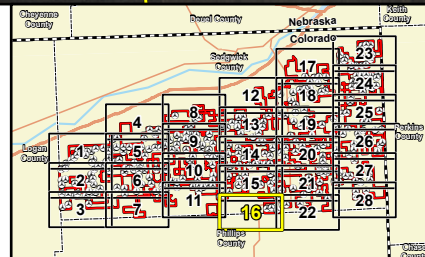
Preliminary Turbine Layout – Subject to Change Prior to Construction

Site Plan Map Book



Data Source(s): Westwood (2024); Westwood-Flown Aerial Imagery (2023); Colorado NAIP Imagery (2023); ESRI WMS World Streets Basemap (Accessed 2024); Census Bureau (2021); Sedgwick County, Colorado (2023).

Westwood
Toll Free (888) 937-5150 westwoodps.com
Westwood Professional Services, Inc.

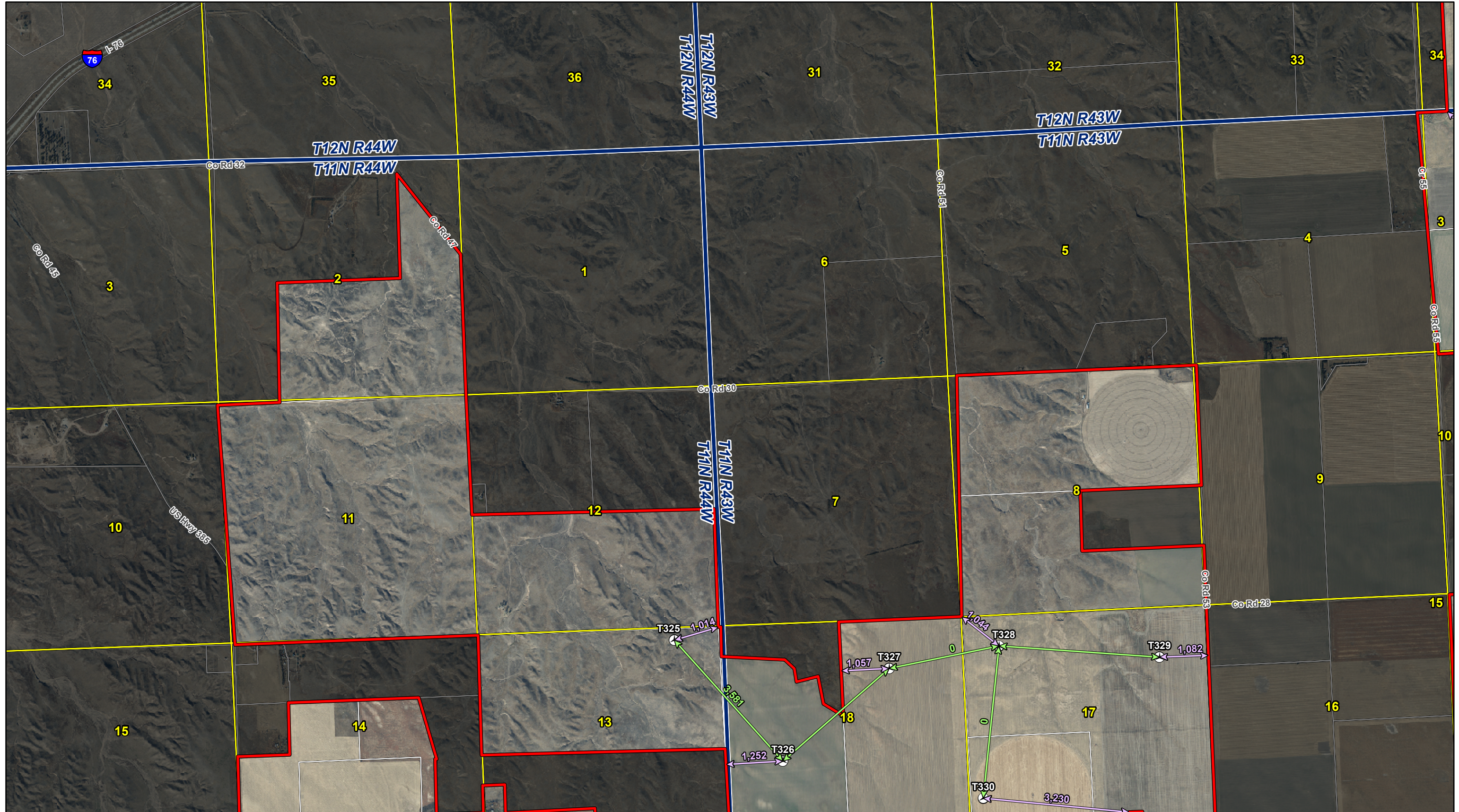


Legend	
	Proposed Turbine
	Site Boundary
	PLS Township Boundary
	PLS Section Boundary
	Turbine Setback to Site Boundary in feet
	Distance between Turbines in feet
	Non-Participating Land
	Parcel Boundary
	State Boundary
	County Boundary

Overland Pass Energy East Wind Project
Sedgwick County, Colorado

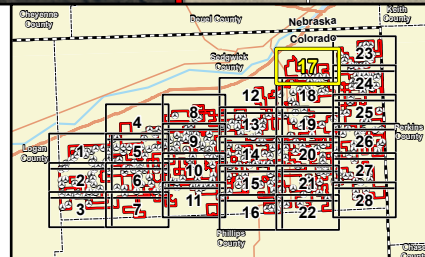
Site Plan Map Book

Preliminary Turbine Layout – Subject to Change Prior to Construction



Data Source(s): Westwood (2024); Westwood-Flown Aerial Imagery (2023); Colorado NAIP Imagery (2023); ESRI WMS World Streets Basemap (Accessed 2024); Census Bureau (2021); Sedgwick County, Colorado (2023).

Westwood
Toll Free (888) 937-5150 westwoodps.com
Westwood Professional Services, Inc.



Legend

- Proposed Turbine
- Site Boundary
- PLS Township Boundary
- PLS Section Boundary
- Turbine Setback to Site Boundary in feet
- Distance between Turbines in feet
- Non-Participating Land
- Parcel Boundary
- State Boundary
- County Boundary

Overland Pass Energy East Wind Project

Sedgwick County, Colorado



Preliminary Turbine Layout – Subject to Change Prior to Construction

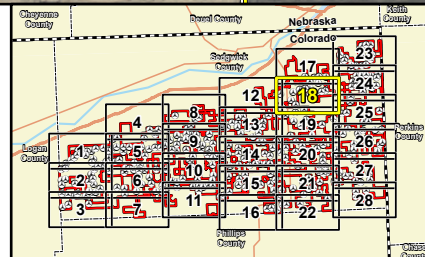
Site Plan Map Book

Map Document: N:\0034228_00_GIS_ArcPro\0034228_040_SitePlan\Map_230217.aprx, 6/27/2024, 3:28 PM, radevib



Data Source(s): Westwood (2024); Westwood-Flown Aerial Imagery (2023); Colorado NAIP Imagery (2023); ESRI WMS World Streets Basemap (Accessed 2024); Census Bureau (2021); Sedgwick County, Colorado (2023).

Westwood
Toll Free (888) 937-5150 westwoodps.com
Westwood Professional Services, Inc.



Legend

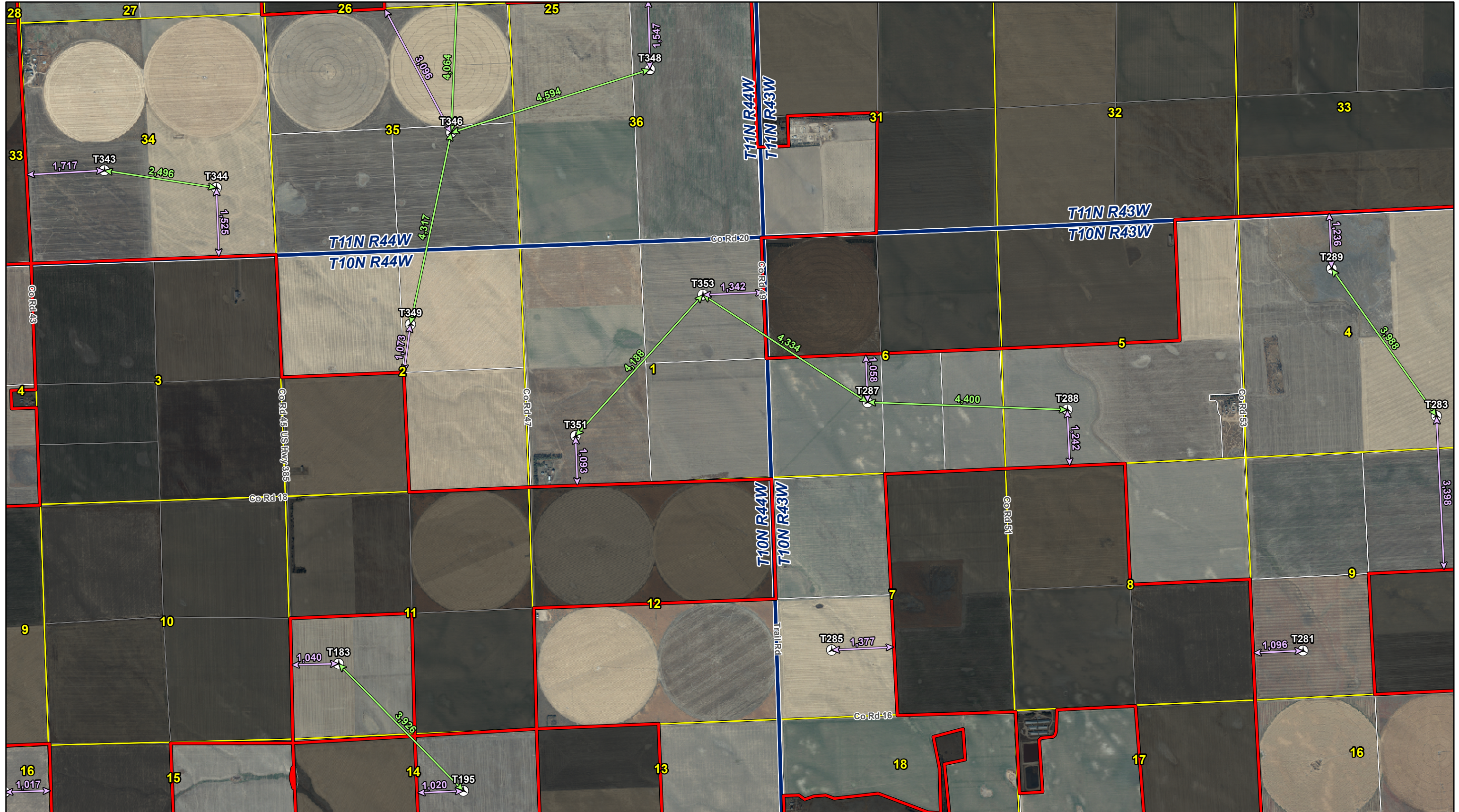
- Proposed Turbine
- Turbine Setback to Site Boundary in feet
- State Boundary
- Site Boundary
- Distance between Turbines in feet
- County Boundary
- PLS Township Boundary
- Non-Participating Land
- Parcel Boundary
- PLS Section Boundary

Overland Pass Energy East Wind Project
Sedgwick County, Colorado



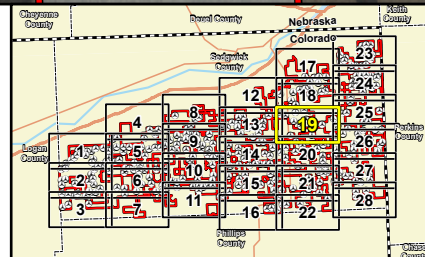
Preliminary Turbine Layout – Subject to Change Prior to Construction

Site Plan Map Book



Data Source(s): Westwood (2024); Westwood-Flown Aerial Imagery (2023); Colorado NAIP Imagery (2023); ESRI WMS World Streets Basemap (Accessed 2024); Census Bureau (2021); Sedgwick County, Colorado (2023).

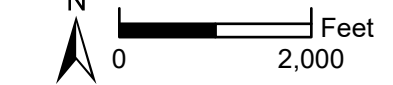
Westwood
Toll Free (888) 937-5150 westwoodps.com
Westwood Professional Services, Inc.



Legend

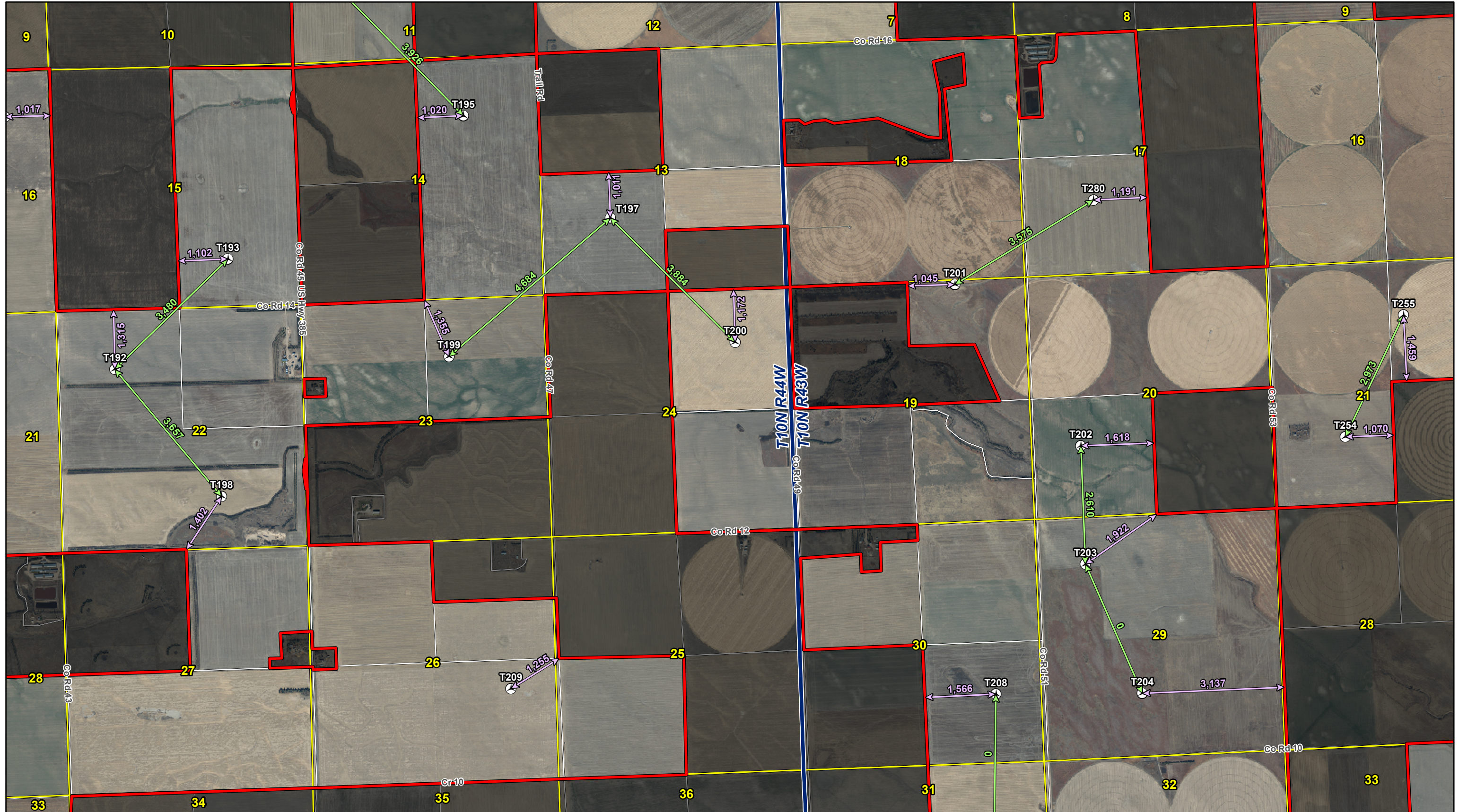
- Proposed Turbine
- Site Boundary
- PLS Township Boundary
- PLS Section Boundary
- Turbine Setback to Site Boundary in feet
- Distance between Turbines in feet
- Non-Participating Land
- Parcel Boundary
- State Boundary
- County Boundary

Overland Pass Energy East Wind Project
Sedgwick County, Colorado



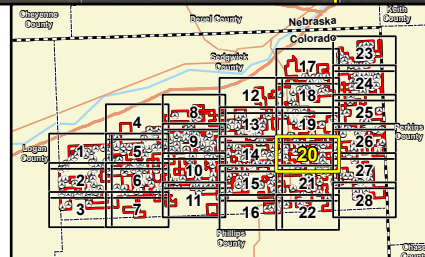
Preliminary Turbine Layout – Subject to Change Prior to Construction

Site Plan Map Book



Data Source(s): Westwood (2024); Westwood-Flown Aerial Imagery (2023); Colorado NAIP Imagery (2023); ESRI WMS World Streets Basemap (Accessed 2024); Census Bureau (2021); Sedgwick County, Colorado (2023).

Westwood
Toll Free (888) 937-5150 westwoodps.com
Westwood Professional Services, Inc.

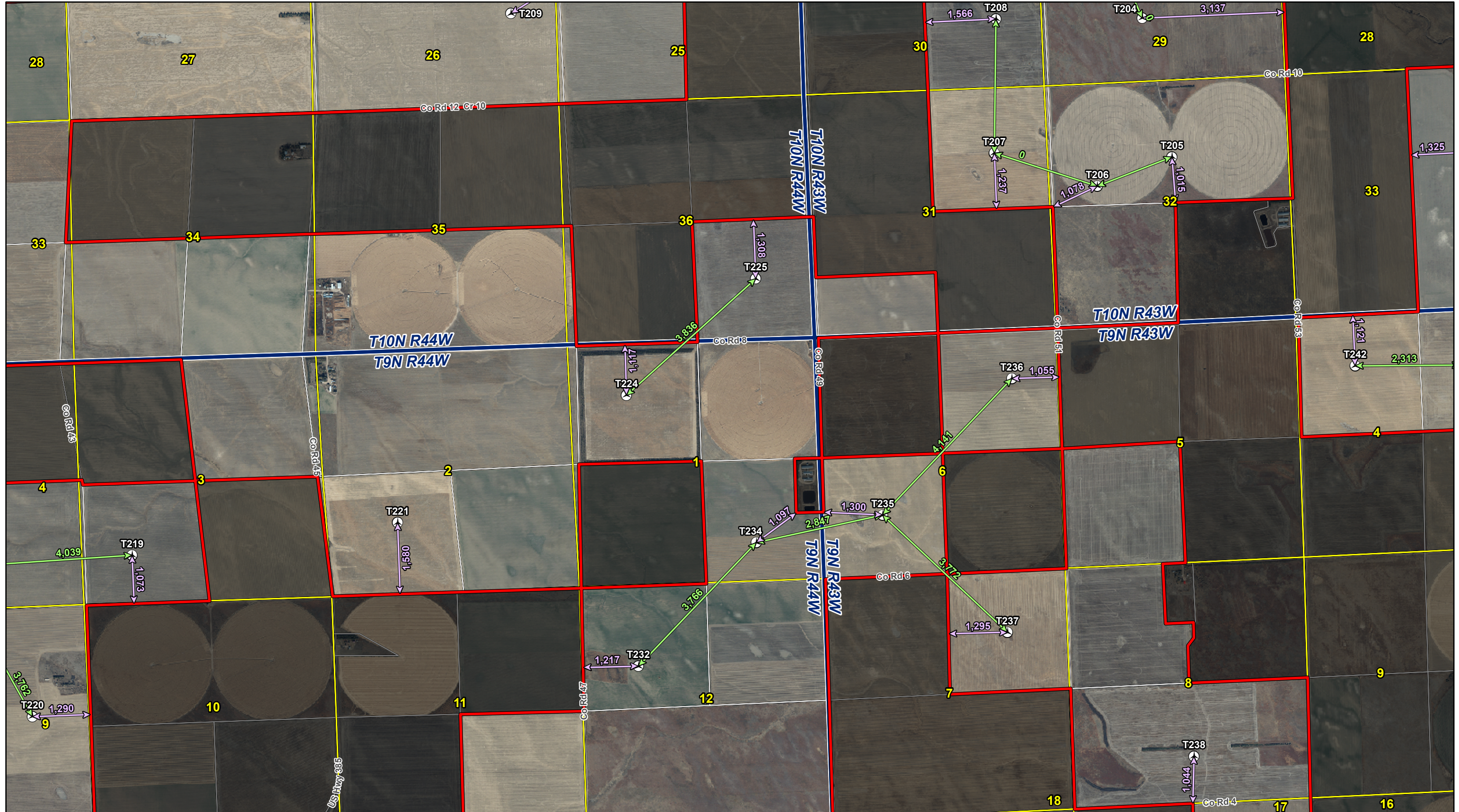


Legend	
	Proposed Turbine
	Site Boundary
	PLS Township Boundary
	PLS Section Boundary
	Turbine Setback to Site Boundary in feet
	Distance between Turbines in feet
	Non-Participating Land
	Parcel Boundary
	State Boundary
	County Boundary

Overland Pass Energy East Wind Project
Sedgwick County, Colorado

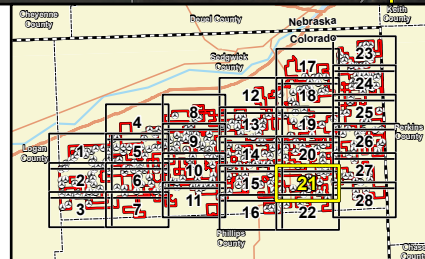
Site Plan Map Book

Preliminary Turbine Layout – Subject to Change Prior to Construction



Data Source(s): Westwood (2024); Westwood-Flown Aerial Imagery (2023); Colorado NAIP Imagery (2023); ESRI | WMS World Streets Basemap (Accessed 2024); Census Bureau (2021); Sedgwick County, Colorado (2023).

Westwood
Toll Free (888) 937-5150 westwoodps.com
Westwood Professional Services, Inc.



Legend	
	Proposed Turbine
	Site Boundary
	PLS Township Boundary
	PLS Section Boundary
	Turbine Setback to Site Boundary in feet
	Distance between Turbines in feet
	Non-Participating Land
	Parcel Boundary
	State Boundary
	County Boundary

Overland Pass Energy East Wind Project
Sedgwick County, Colorado

Site Plan Map Book

Preliminary Turbine Layout – Subject to Change Prior to Construction

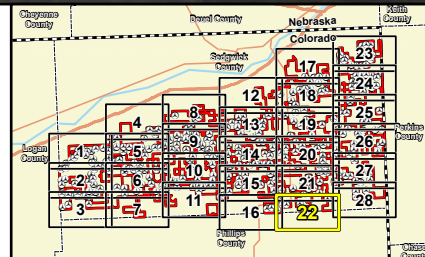
EXHIBIT 2 - 21



Map Document: N:\0034228_00_GIS_ArcPro\0034228_040_SitePlanMaps_230217.aprx 6/27/2024 3:28 PM radevib

Data Source(s): Westwood (2024); Westwood-Flown Aerial Imagery (2023); Colorado NAIP Imagery (2023); ESRI WMS World Streets Basemap (Accessed 2024); Census Bureau (2021); Sedgwick County, Colorado (2023).

Westwood
Toll Free (888) 937-5150 westwoodps.com
Westwood Professional Services, Inc.



	Proposed Turbine		Turbine Setback to Site Boundary in feet		State Boundary
	Site Boundary		Distance between Turbines in feet		County Boundary
	PLS Township Boundary		Non-Participating Land		Parcel Boundary
	PLS Section Boundary				

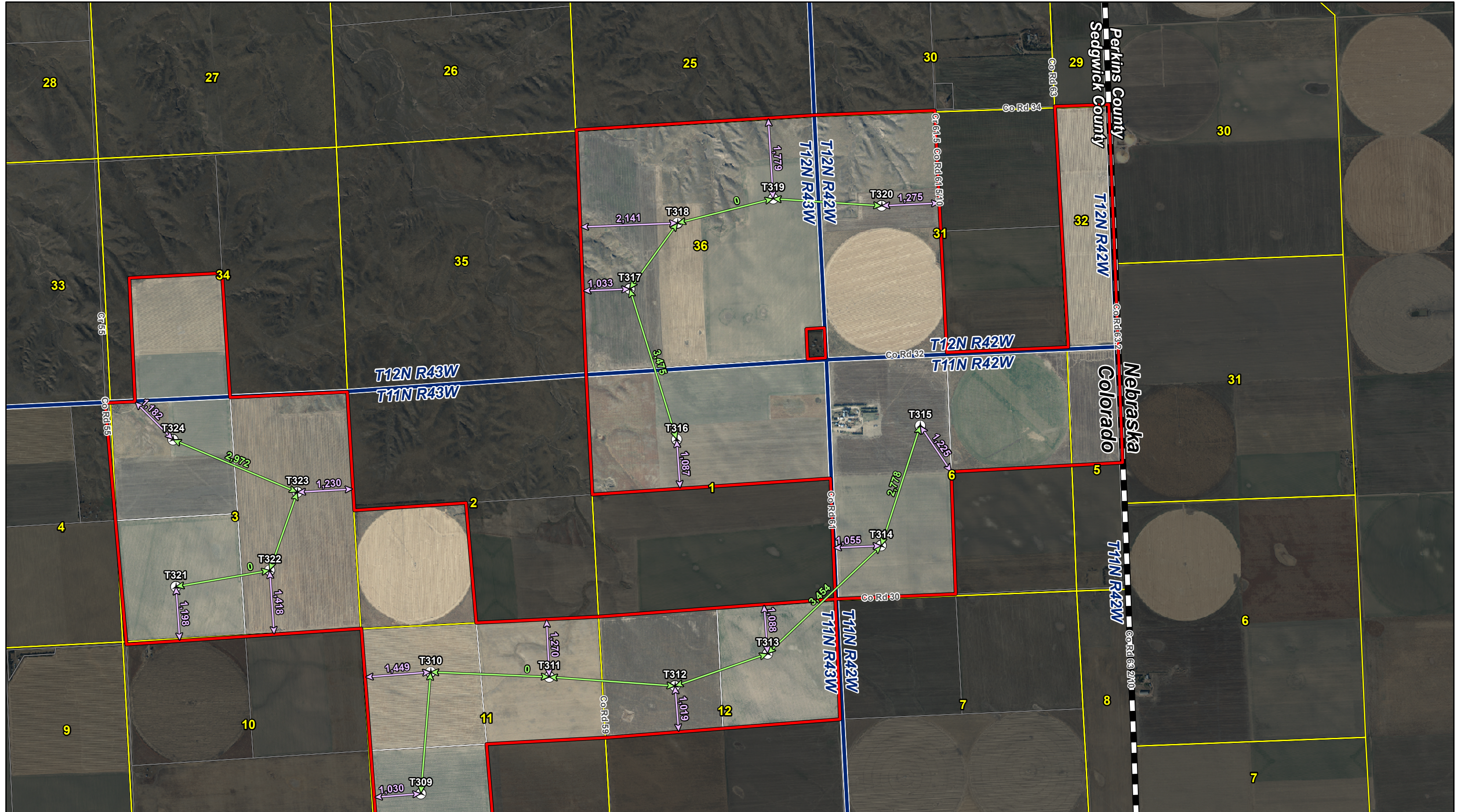
Overland Pass Energy East Wind Project
Sedgwick County, Colorado

Site Plan Map Book

Preliminary Turbine Layout – Subject to Change Prior to Construction

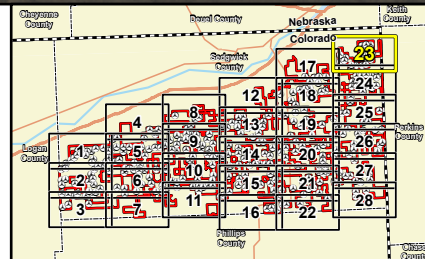
0 2,000 Feet

EXHIBIT 2 - 22



Data Source(s): Westwood (2024); Westwood-Flown Aerial Imagery (2023); Colorado NAIP Imagery (2023); ESRI WMS World Streets Basemap (Accessed 2024); Census Bureau (2021); Sedgwick County, Colorado (2023).

Westwood
Toll Free (888) 937-5150 westwoodps.com
Westwood Professional Services, Inc.



Legend

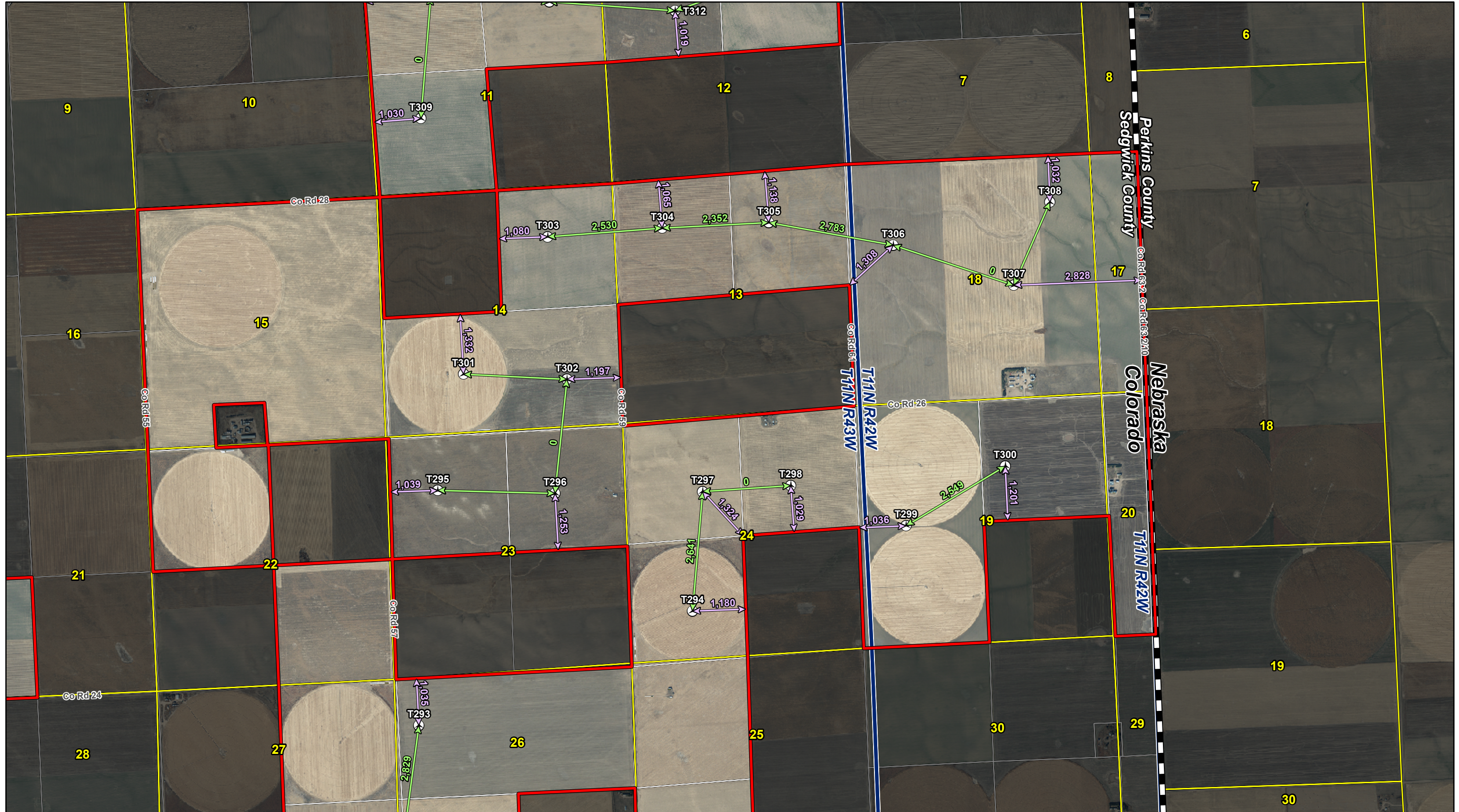
- | | | | | | |
|--|-----------------------|--|--|--|-----------------|
| | Proposed Turbine | | Turbine Setback to Site Boundary in feet | | State Boundary |
| | Site Boundary | | Distance between Turbines in feet | | County Boundary |
| | PLS Township Boundary | | Non-Participating Land | | Parcel Boundary |
| | PLS Section Boundary | | | | |

Overland Pass Energy East Wind Project
Sedgwick County, Colorado



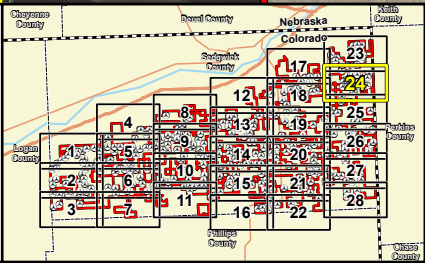
Preliminary Turbine Layout – Subject to Change Prior to Construction

Site Plan Map Book



Data Source(s): Westwood (2024); Westwood-Flown Aerial Imagery (2023); Colorado NAIP Imagery (2023); ESRI WMS World Streets Basemap (Accessed 2024); Census Bureau (2021); Sedgwick County, Colorado (2023).

Westwood
Toll Free (888) 937-5150 westwoodps.com
Westwood Professional Services, Inc.



Legend

- Proposed Turbine
- Site Boundary
- PLS Township Boundary
- PLS Section Boundary
- Turbine Setback to Site Boundary in feet
- Distance between Turbines in feet
- Non-Participating Land
- Parcel Boundary
- State Boundary
- County Boundary

Overland Pass Energy East Wind Project
Sedgwick County, Colorado



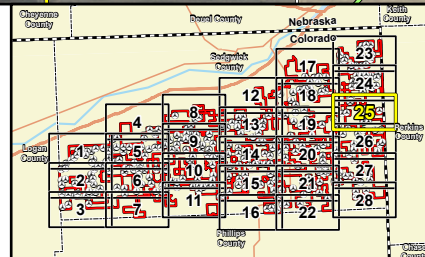
Preliminary Turbine Layout – Subject to Change Prior to Construction

Site Plan Map Book



Data Source(s): Westwood (2024); Westwood-Flown Aerial Imagery (2023); Colorado NAIP Imagery (2023); ESRI WMS World Streets Basemap (Accessed 2024); Census Bureau (2021); Sedgwick County, Colorado (2023).

Westwood
Toll Free (888) 937-5150 westwoodps.com
Westwood Professional Services, Inc.



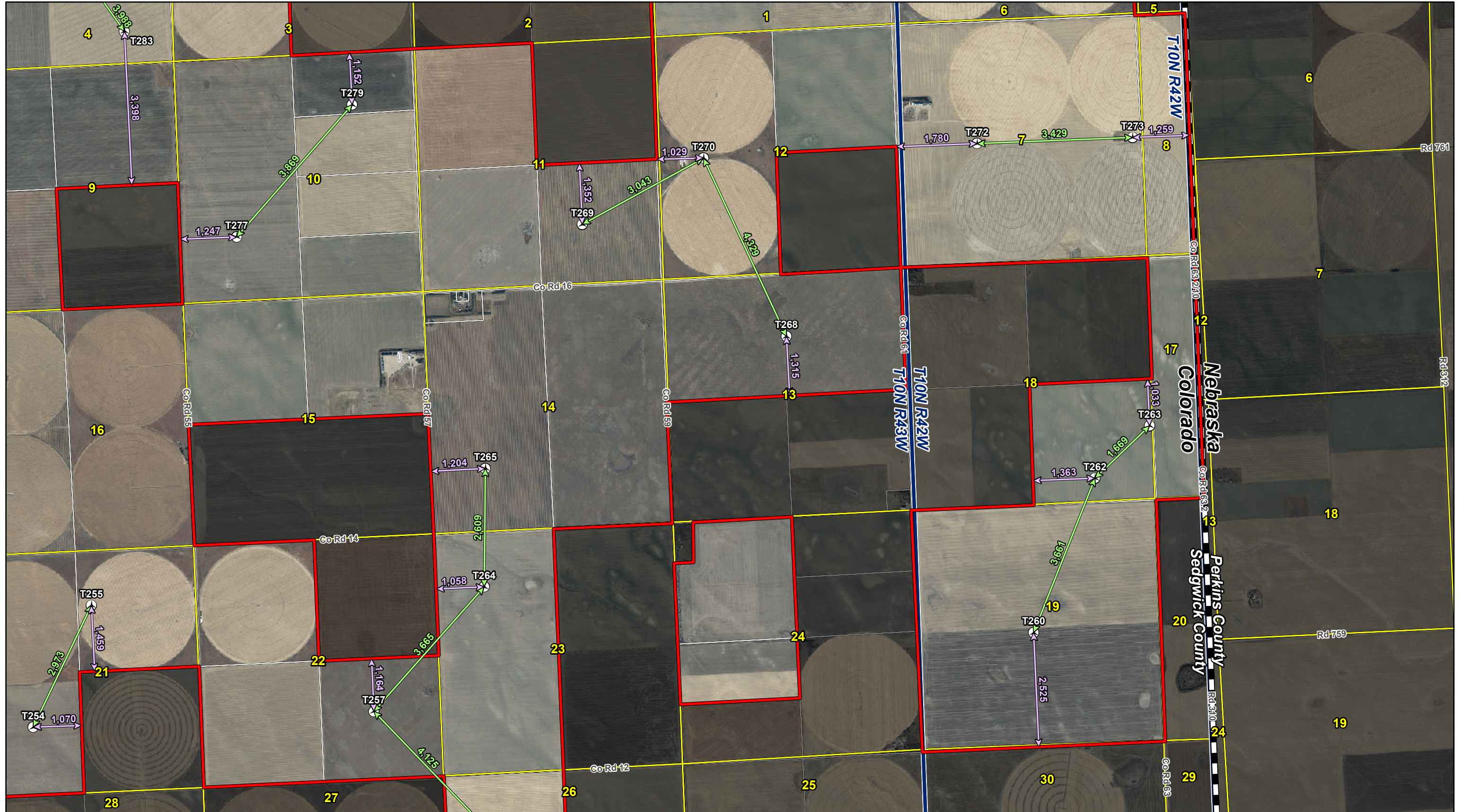
Legend	
	Proposed Turbine
	Site Boundary
	PLS Township Boundary
	PLS Section Boundary
	Turbine Setback to Site Boundary in feet
	Distance between Turbines in feet
	Non-Participating Land
	Parcel Boundary
	State Boundary
	County Boundary

Overland Pass Energy East Wind Project
Sedgwick County, Colorado

Site Plan Map Book

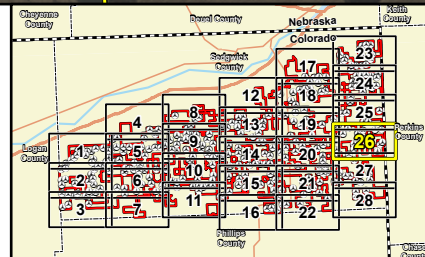
Preliminary Turbine Layout – Subject to Change Prior to Construction

0 2,000 Feet



Data Source(s): Westwood (2024); Westwood-Flown Aerial Imagery (2023); Colorado NAIP Imagery (2023); ESRI | WMS World Streets Basemap (Accessed 2024); Census Bureau (2021); Sedgwick County, Colorado (2023).

Westwood
Toll Free (888) 937-5150 westwoodps.com
Westwood Professional Services, Inc.



Legend

- Proposed Turbine
- Site Boundary
- PLS Township Boundary
- PLS Section Boundary
- Turbine Setback to Site Boundary in feet
- Distance between Turbines in feet
- Non-Participating Land
- Parcel Boundary
- State Boundary
- County Boundary

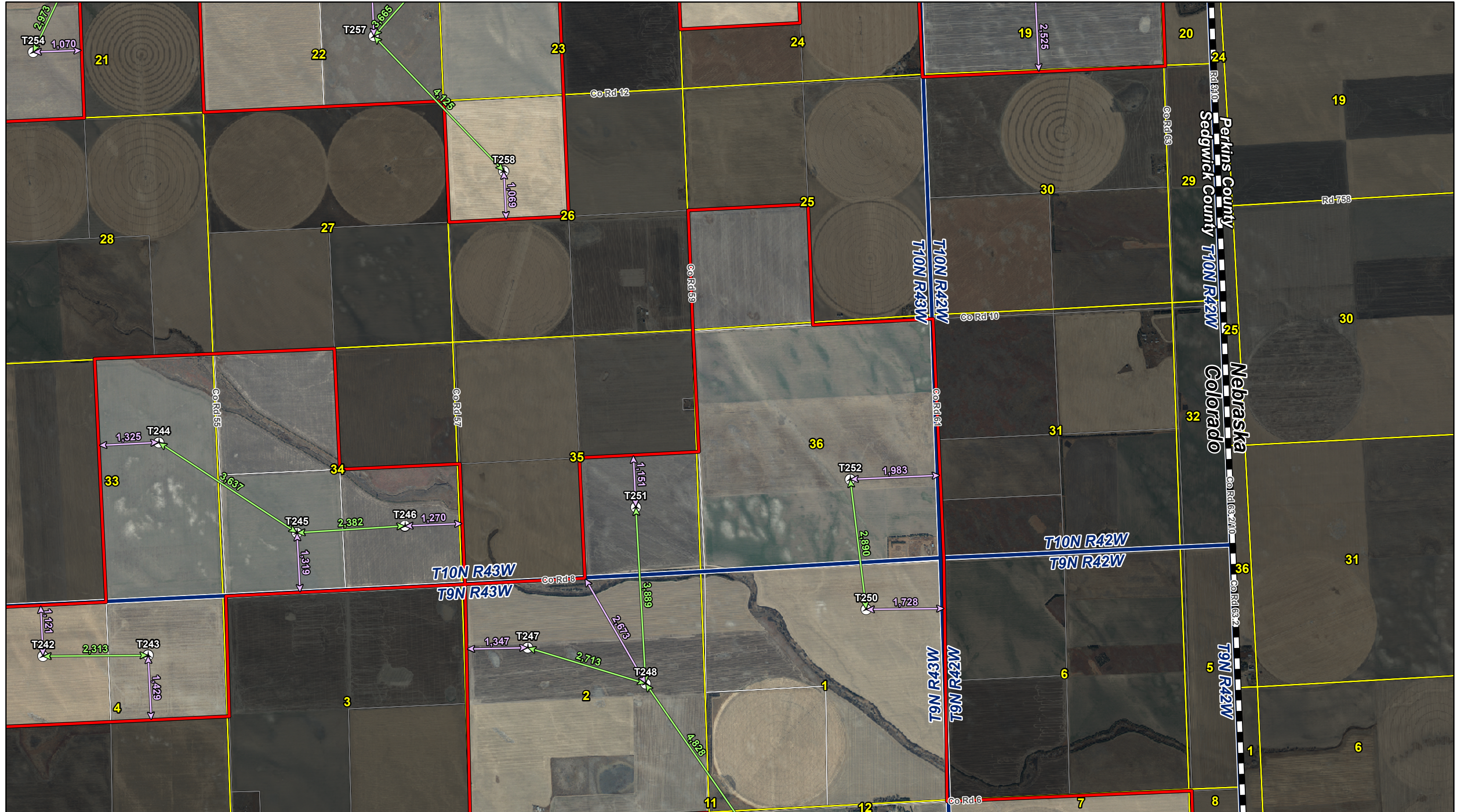
Overland Pass Energy East Wind Project

Sedgwick County, Colorado



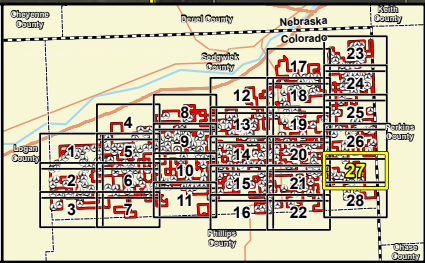
Preliminary Turbine Layout – Subject to Change Prior to Construction

Site Plan Map Book



Data Source(s): Westwood (2024); Westwood-Flown Aerial Imagery (2023); Colorado NAIP Imagery (2023); ESRI WMS World Streets Basemap (Accessed 2024); Census Bureau (2021); Sedgwick County, Colorado (2023).

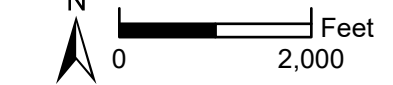
Westwood
Toll Free (888) 937-5150 westwoodps.com
Westwood Professional Services, Inc.



Legend

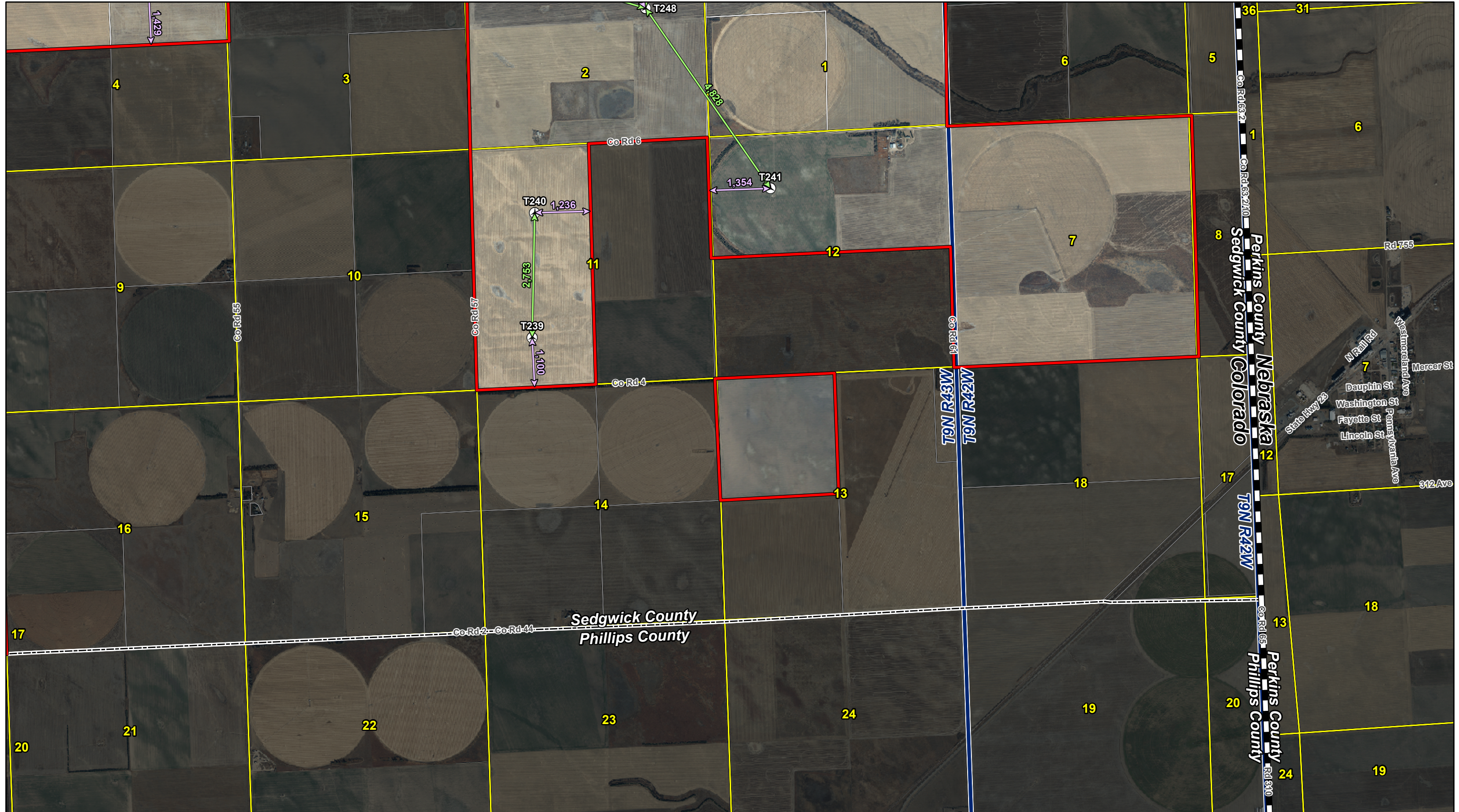
- Proposed Turbine
- Turbine Setback to Site Boundary in feet
- State Boundary
- Site Boundary
- Distance between Turbines in feet
- County Boundary
- PLS Township Boundary
- Non-Participating Land
- Parcel Boundary
- PLS Section Boundary

Overland Pass Energy East Wind Project
Sedgwick County, Colorado



Preliminary Turbine Layout – Subject to Change Prior to Construction

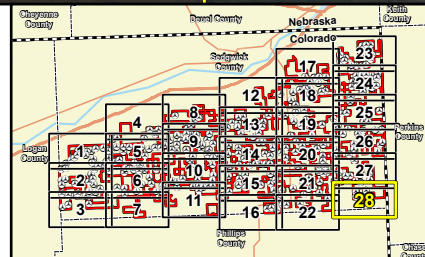
Site Plan Map Book



Map Document: N:\0034228_00_GIS_ArcPro\0034228_040_SitePlan\Map_230217\FR0034228_040_SitePlan\Map_230217.aprx 6/27/2024 3:28 PM radevib

Data Source(s): Westwood (2024); Westwood-Flown Aerial Imagery (2023); Colorado NAIP Imagery (2023); ESRI WMS World Streets Basemap (Accessed 2024); Census Bureau (2021); Sedgwick County, Colorado (2023).

Westwood
Toll Free (888) 937-5150 westwoodps.com
Westwood Professional Services, Inc.



Legend

	Proposed Turbine		Turbine Setback to Site Boundary in feet		State Boundary
	Site Boundary		Distance between Turbines in feet		County Boundary
	PLS Township Boundary		Non-Participating Land		Parcel Boundary
	PLS Section Boundary				

Overland Pass Energy East Wind Project
Sedgwick County, Colorado

Site Plan Map Book

0 2,000 Feet

Preliminary Turbine Layout – Subject to Change Prior to Construction

EXHIBIT 2 - 28