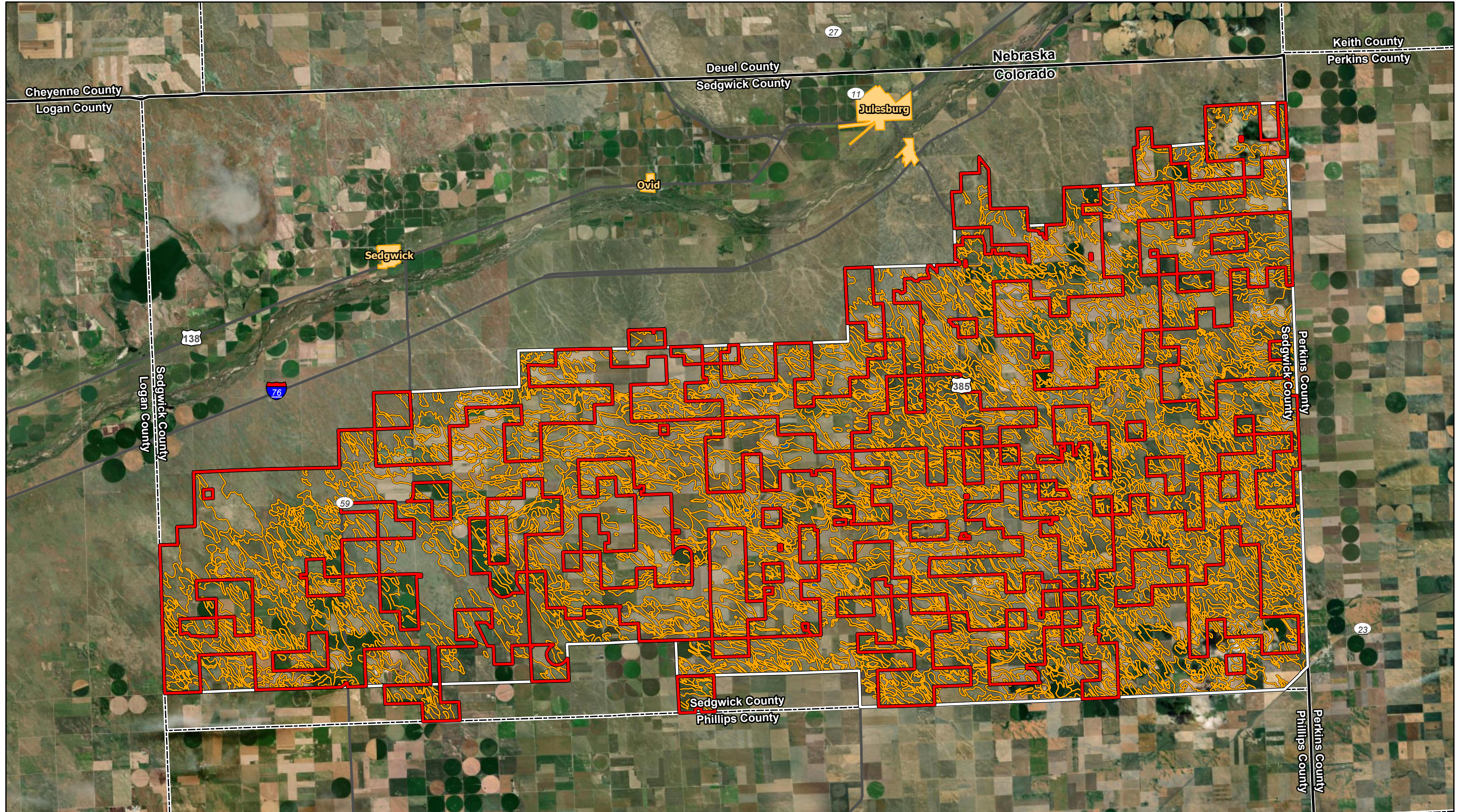


Attachment 5.05
Soils Overview and Map Series



Data Source(s): Westwood (2024); ESRI WMS World Imagery Basemap (Accessed 2024); Web Soil Survey - SSURGO (2024); U.S. Census Bureau (2022).

Legend

- Site Boundary
- County Boundary
- Soil Unit Boundary
- Studied Area
- State Boundary
- Predominantly Hydric Soil
- Municipal Boundary

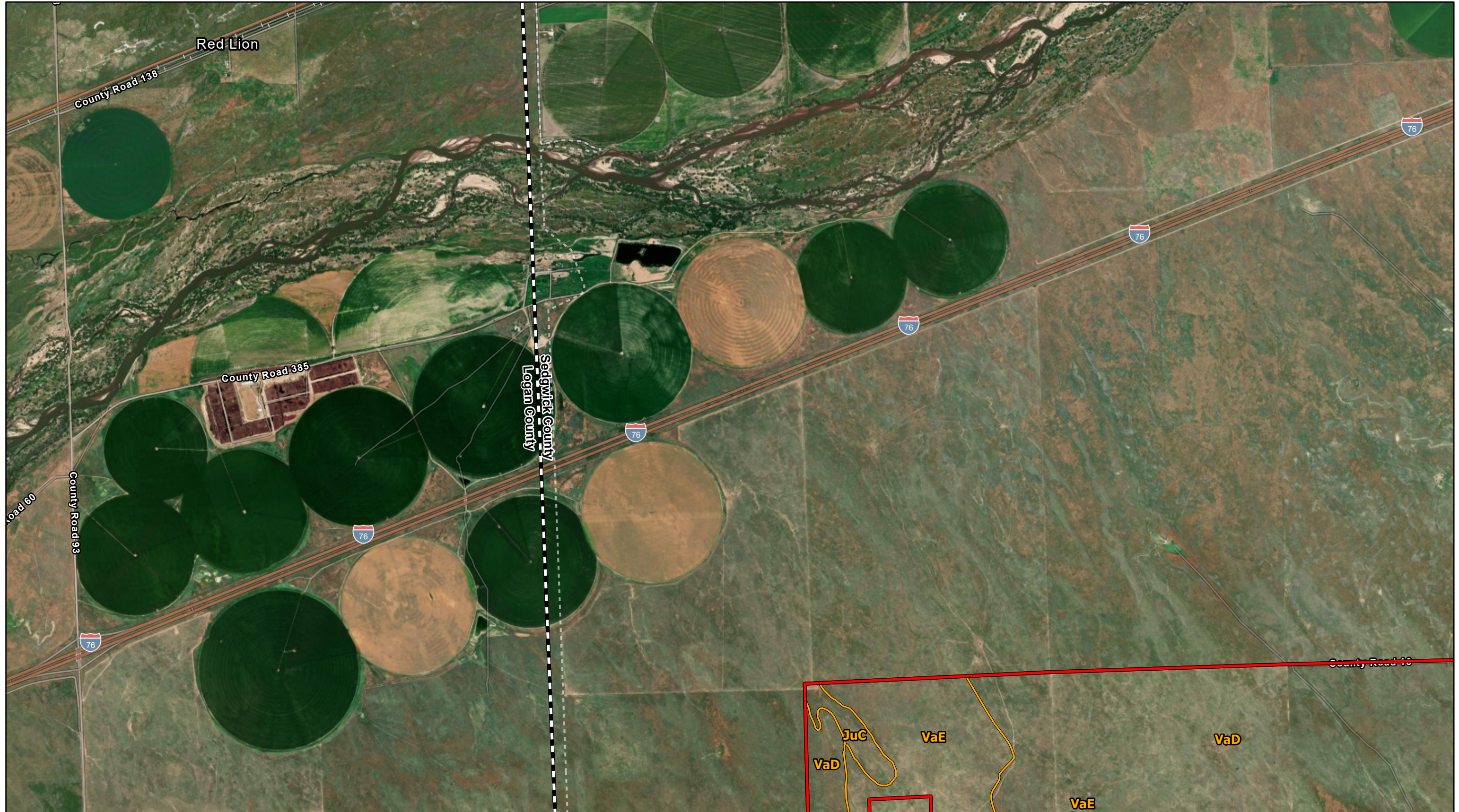
Overland Pass Energy East Wind Project

Sedgwick County, Colorado

Soils Overview Map

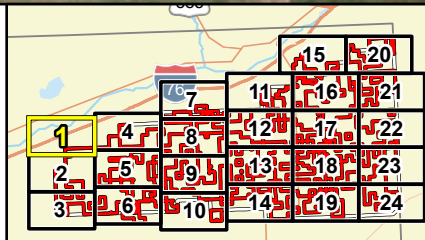


Map Document: N:\0034226_00_GIS_ArcPro\0034226_040_PermitExhibits_230201.aprx 6/27/2024 2:44 PM radewit



Data Source(s): Westwood (2024); ESRI WMS World Imagery & World Streets Basemaps (Accessed 2024), Web Soil Survey - SSURGO (2024).

Westwood
Toll Free (888) 937-5150 westwoodps.com
Westwood Professional Services, Inc.



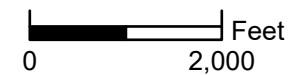
Legend

- Site Boundary
- Soil Unit Boundary
- Studied Area
- Predominantly Hydric
- County Boundary

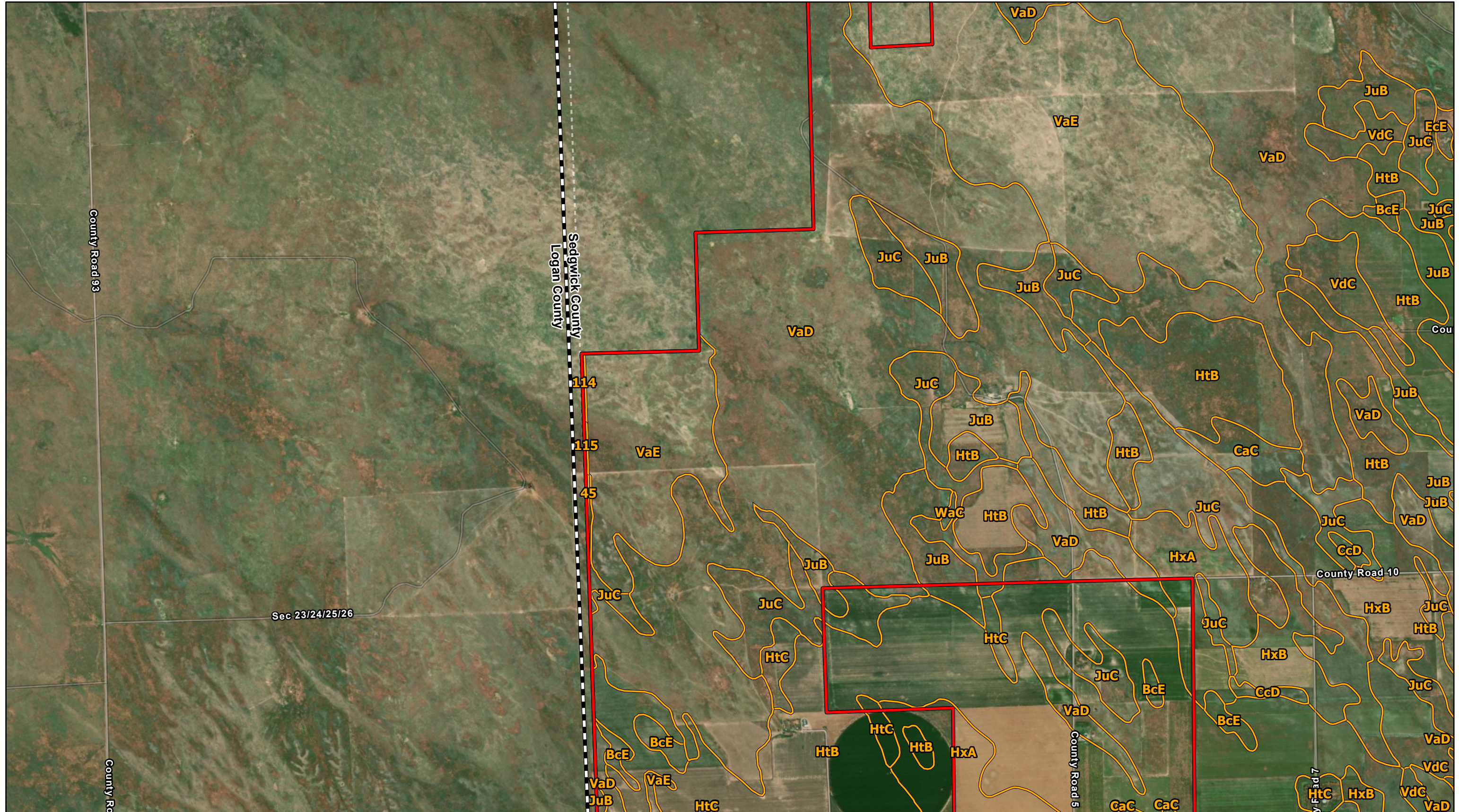
Overland Pass Energy East Wind Project

Sedgwick County, Colorado

Soils Map Series

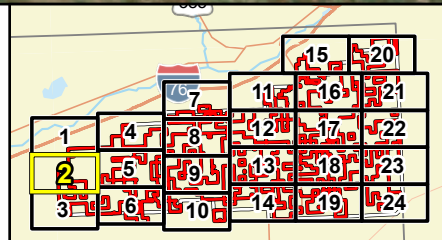


Map Document: N:\0034228_00_GIS_ArcPro\0034228_040_PermitExhibits_230201\10034228_040_PermitExhibits_230201.aprx 6/27/2024 2:44 PM radevito



Data Source(s): Westwood (2024); ESRI WMS World Imagery & World Streets Basemaps (Accessed 2024); Web Soil Survey - SSURGO (2024).

Westwood
Toll Free (888) 937-5150 westwoodps.com
Westwood Professional Services, Inc.



Legend

- Site Boundary
- Soil Unit Boundary
- Studied Area
- Predominantly Hydric
- County Boundary

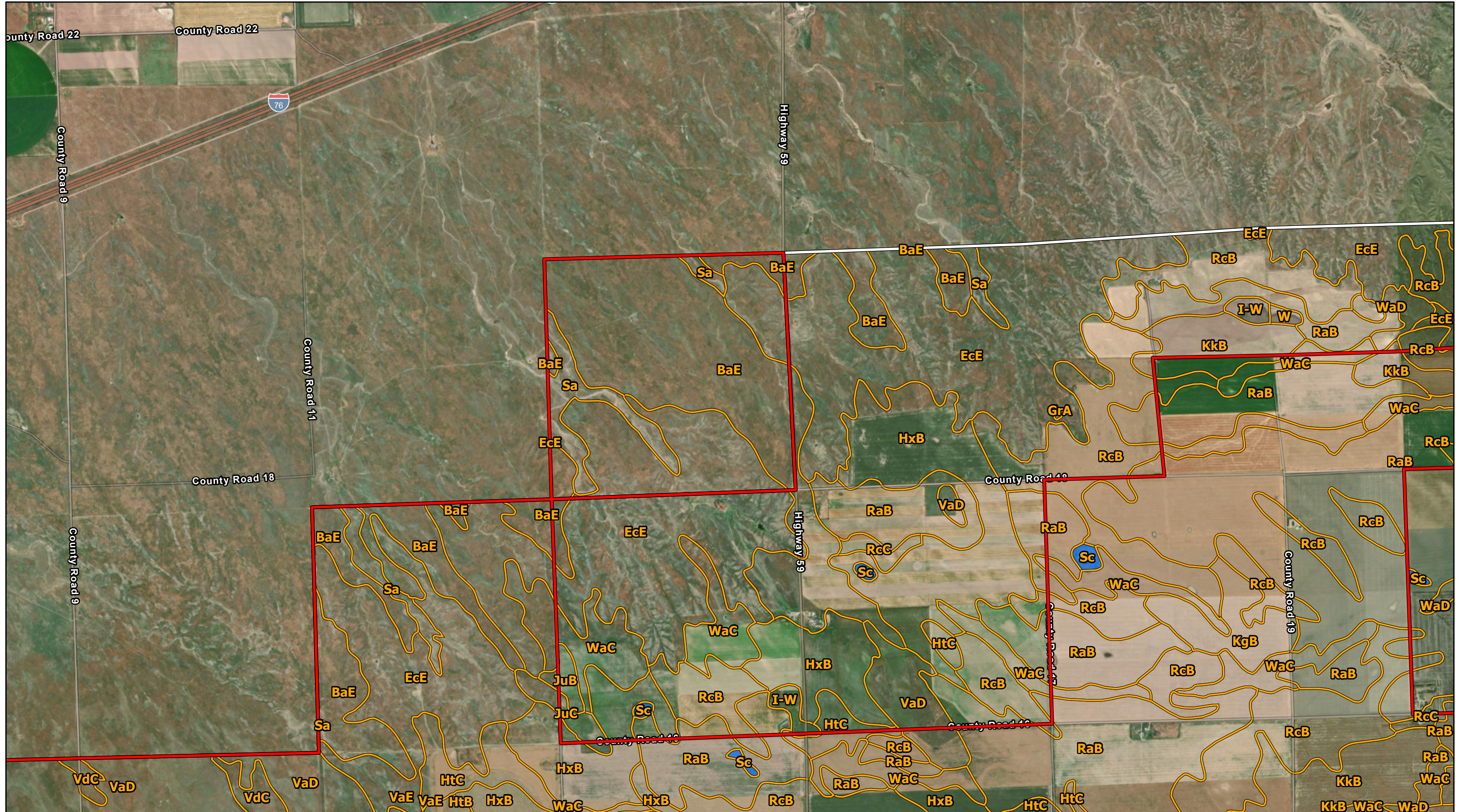
Overland Pass Energy East Wind Project

Sedgwick County, Colorado

Soils Map Series

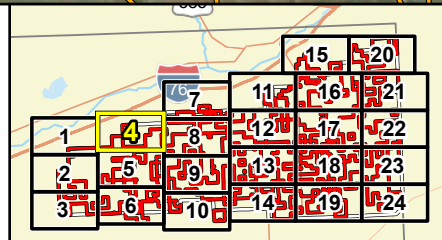


Map Document: N:\0034226_00_GIS_ArcPro\0034226_040_PermitExhibits_230201\10034226_040_PermitExhibits_230201.aprx 6/27/2024 2:44 PM radevito



Data Source(s): Westwood (2024); ESRI WMS World Imagery & World Streets Basemaps (Accessed 2024); Web Soil Survey - SSURGO (2024).

Westwood
Toll Free (888) 937-5150 westwoodps.com
Westwood Professional Services, Inc.



Legend

- Site Boundary
- Soil Unit Boundary
- Studied Area
- Predominantly Hydric
- County Boundary

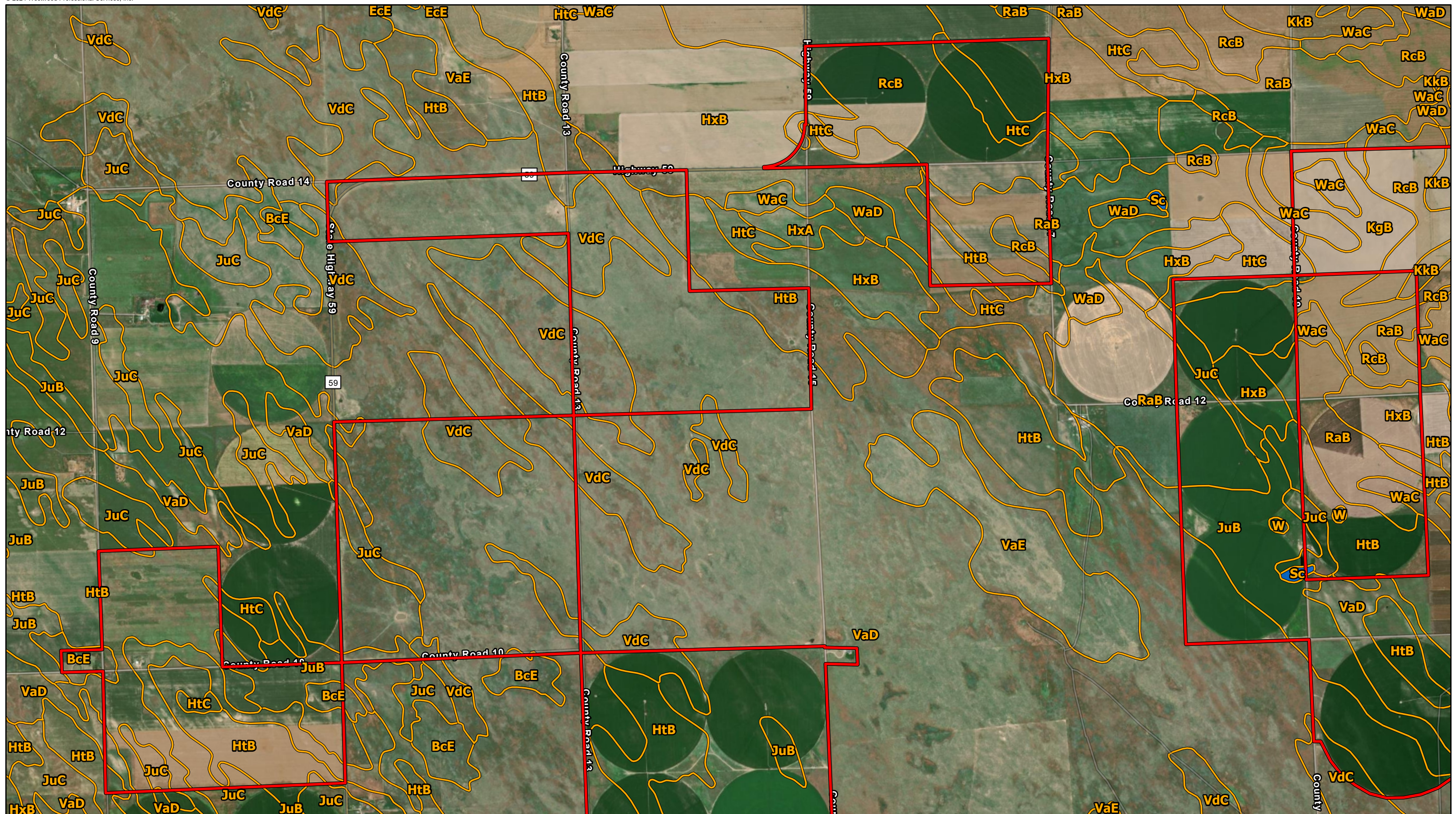
Overland Pass Energy East Wind Project

Sedgwick County, Colorado

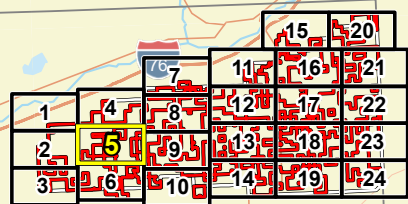


Soils Map Series

Map Document: N:\0034226.00_GIS_ArcPro\0034226_040_Permits\Exhibits_230201\150034226_040_Permits\Exhibits_230201.aprx 6/27/2024 2:45 PM radevito



Data Source(s): Westwood (2024); ESRI WMS World Imagery & World Streets Basemaps (Accessed 2024), Web Soil Survey - SSURGO (2024).



Legend

- Site Boundary
- Studied Area
- County Boundary
- Soil Unit Boundary
- Predominantly Hydric

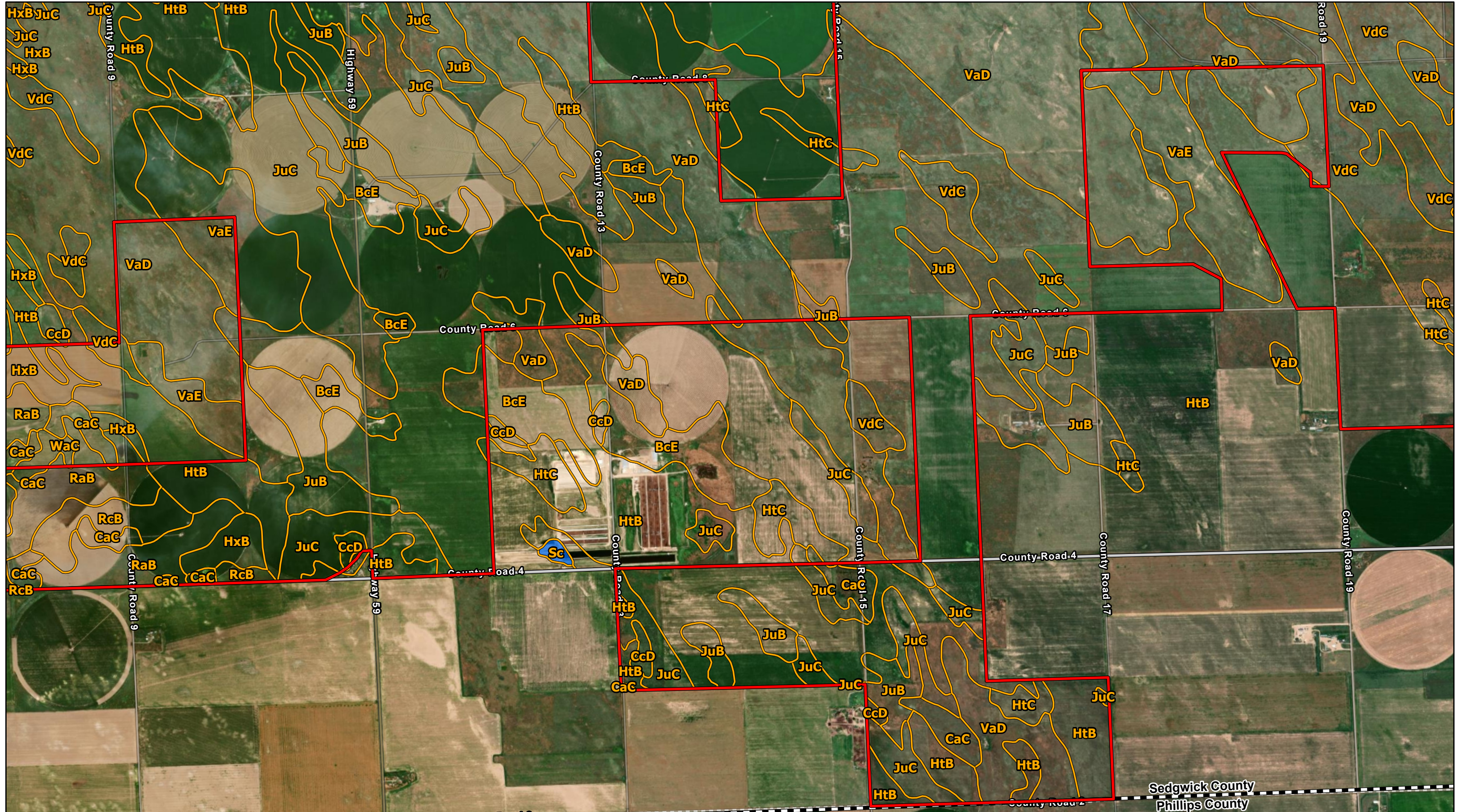
Overland Pass Energy East Wind Project

Sedgwick County, Colorado

Soils Map Series

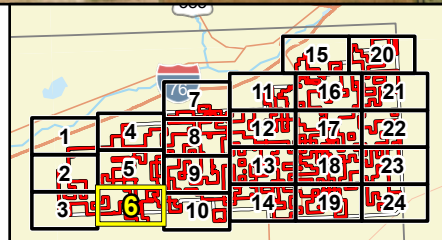


0 2,000 Feet



Data Source(s): Westwood (2024); ESRI WMS World Imagery & World Streets Basemaps (Accessed 2024); Web Soil Survey - SSURGO (2024).

Westwood
Toll Free (888) 937-5150 westwoodps.com
Westwood Professional Services, Inc.



Legend

- Site Boundary
- Soil Unit Boundary
- Studied Area
- Predominantly Hydric
- County Boundary

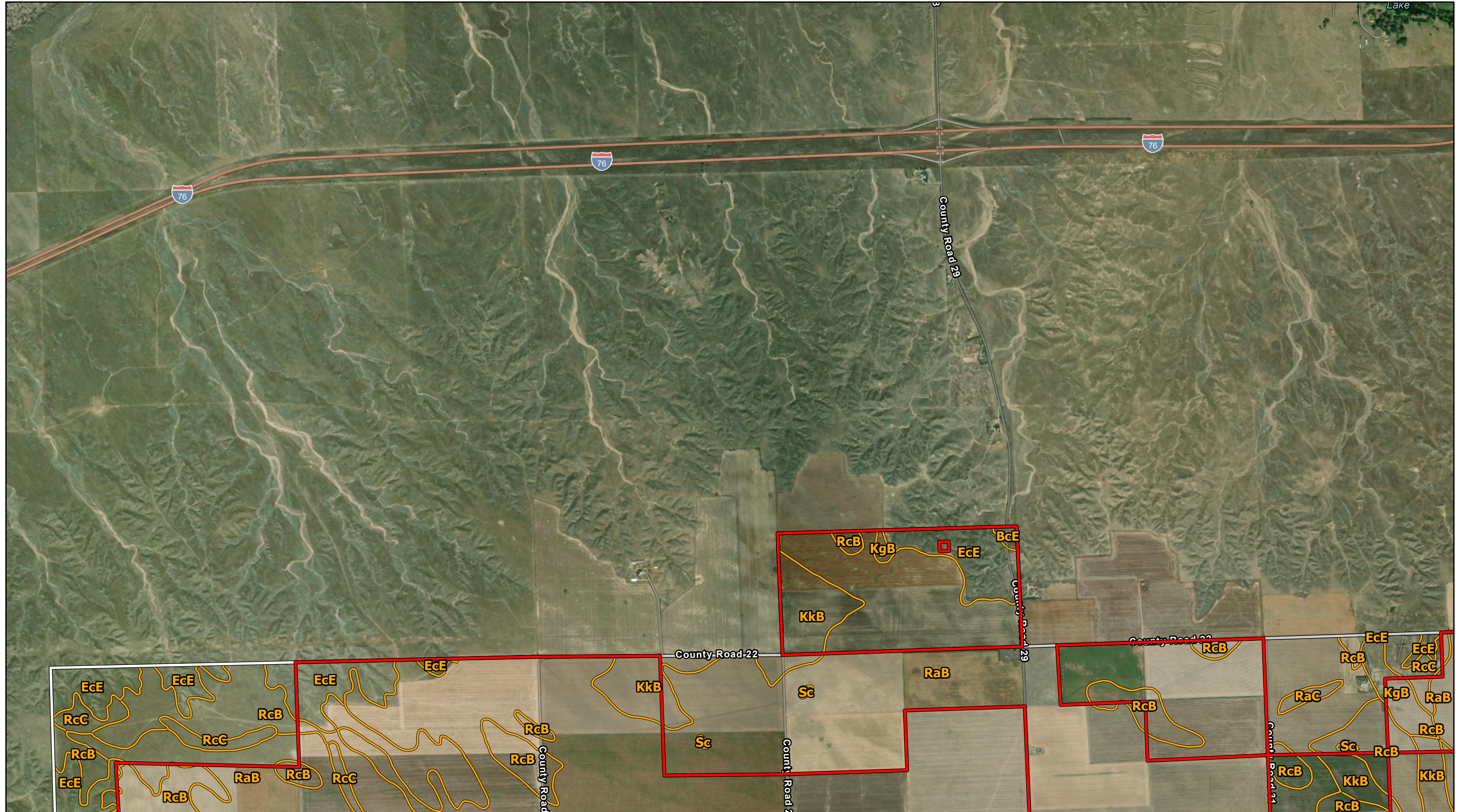
Overland Pass Energy East Wind Project

Sedgwick County, Colorado



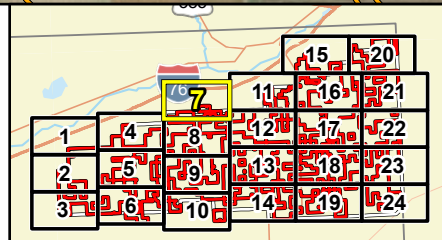
Soils Map Series

Map Document: N:\0034226_00_GIS_ArcPro\0034226_040_PermitExhibits_230201\10034226_040_PermitExhibits_230201.aprx 6/27/2024 2:45 PM radevito



Data Source(s): Westwood (2024); ESRI WMS World Imagery & World Streets Basemaps (Accessed 2024); Web Soil Survey - SSURGO (2024).

Westwood
Toll Free (888) 937-5150 westwoodps.com
Westwood Professional Services, Inc.



Legend

- Site Boundary
- Soil Unit Boundary
- Studied Area
- Predominantly Hydric
- County Boundary

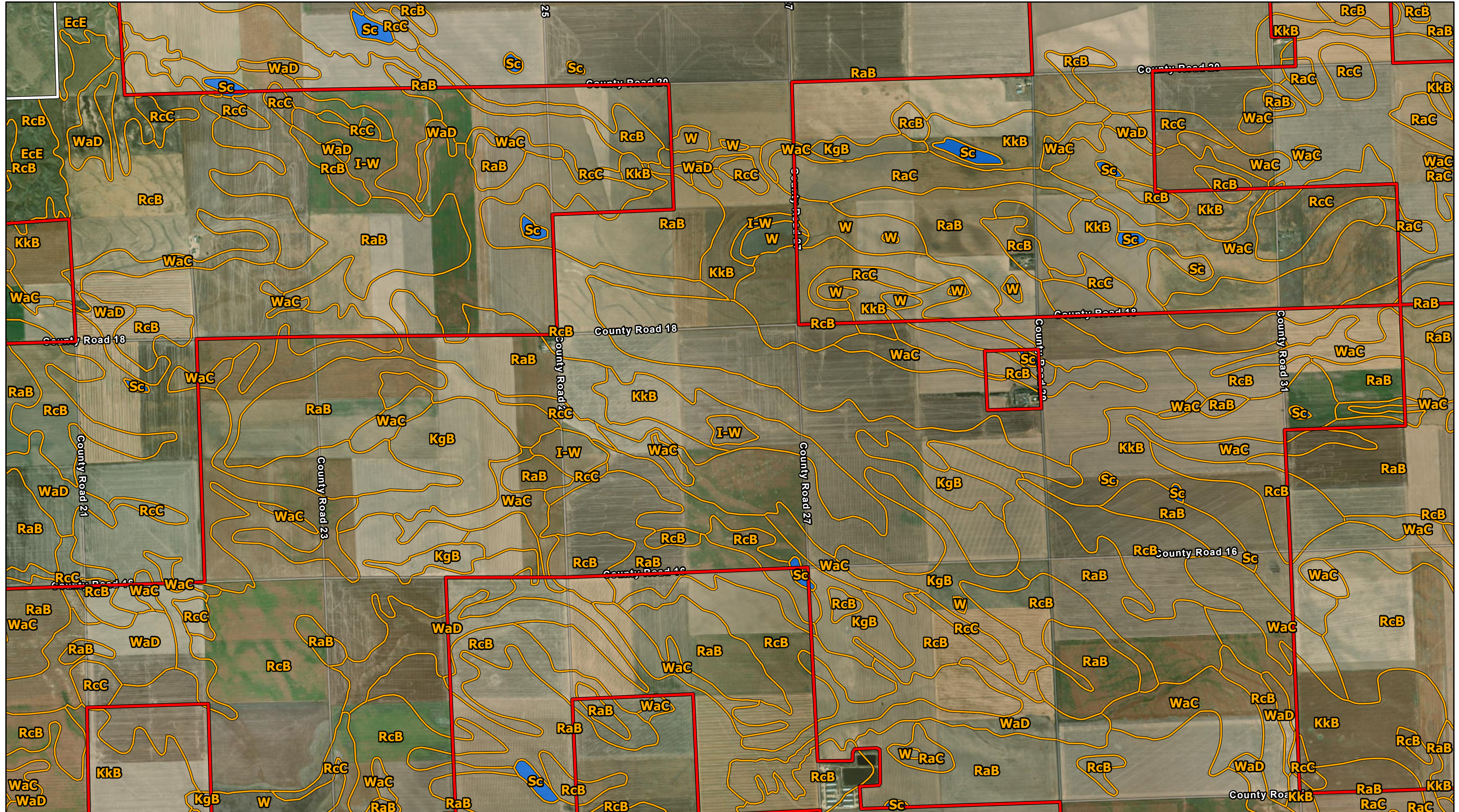
Overland Pass Energy East Wind Project

Sedgwick County, Colorado

Soils Map Series



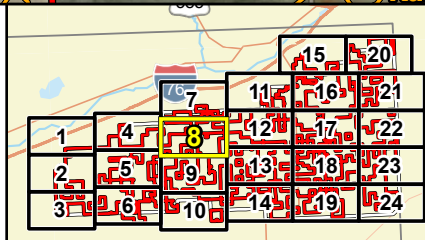
Map Document: N:\0034226.00_GIS_ArcPro\0034226_040_PermitExhibits_230201\0034226_040_PermitExhibits_230201.aprx 6/27/2024 2:45 PM radevito



Data Source(s): Westwood (2024); ESRI WMS World Imagery & World Streets Basemaps (Accessed 2024); Web Soil Survey - SSURGO (2024).

Westwood

Toll Free (888) 937-5150 westwoodps.com
Westwood Professional Services, Inc.



Legend

- Site Boundary
- Soil Unit Boundary
- Studied Area
- Predominantly Hydric
- County Boundary

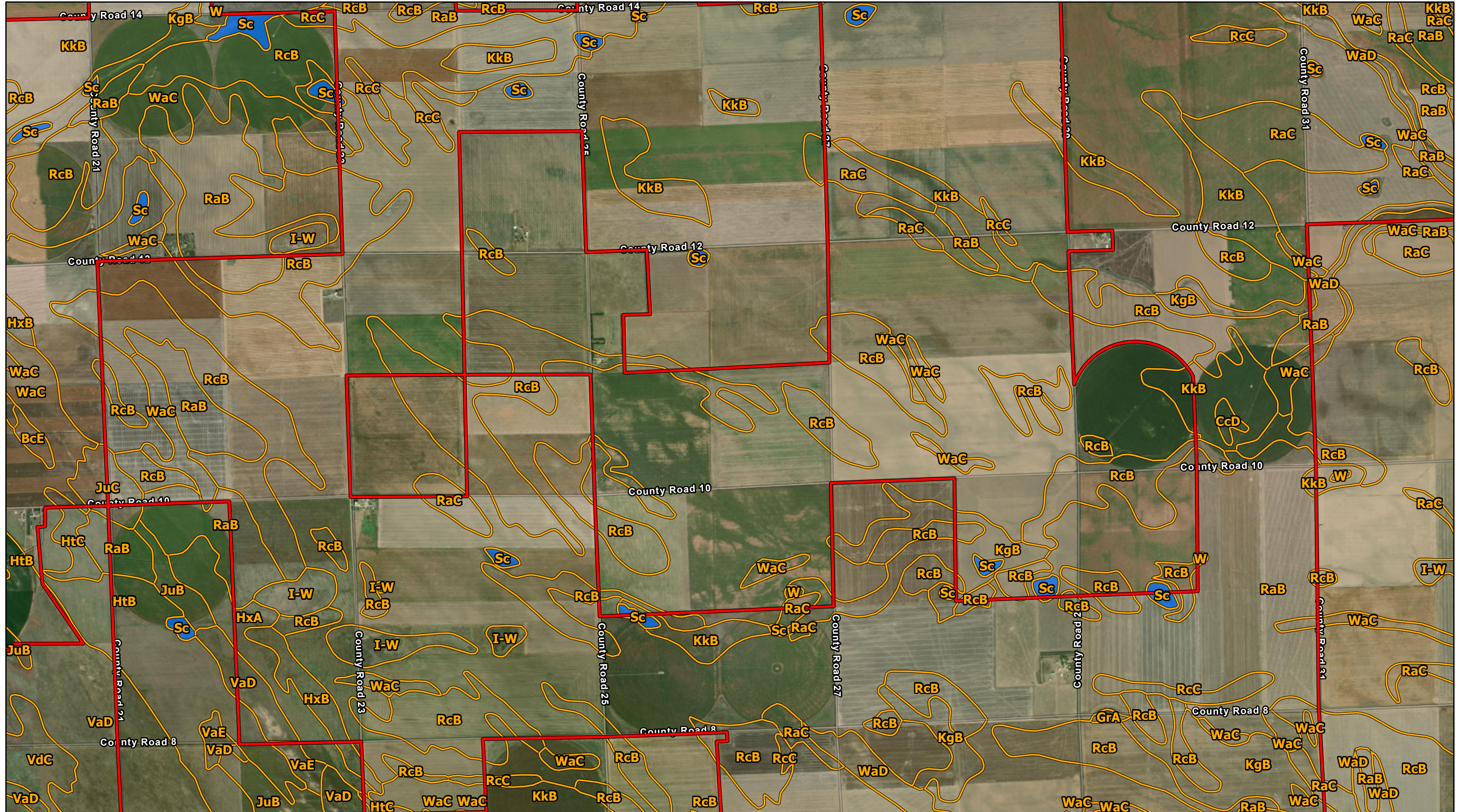
Overland Pass Energy East Wind Project

Sedgwick County, Colorado



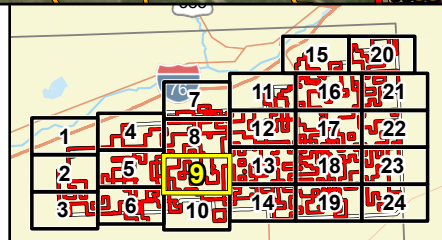
Soils Map Series

Map Document: N:\0034226.00_GIS_ArcPro\0034226_040_Permits\Exhibits_230201\10034226_040_Permits\Exhibits_230201.aprx 6/27/2024 2:45 PM radevito



Data Source(s): Westwood (2024); ESRI WMS World Imagery & World Streets Basemaps (Accessed 2024); Web Soil Survey - SSURGO (2024).

Westwood
Toll Free (888) 937-5150 westwoodps.com
Westwood Professional Services, Inc.



Legend

- Site Boundary
- Soil Unit Boundary
- Studied Area
- Predominantly Hydric
- County Boundary

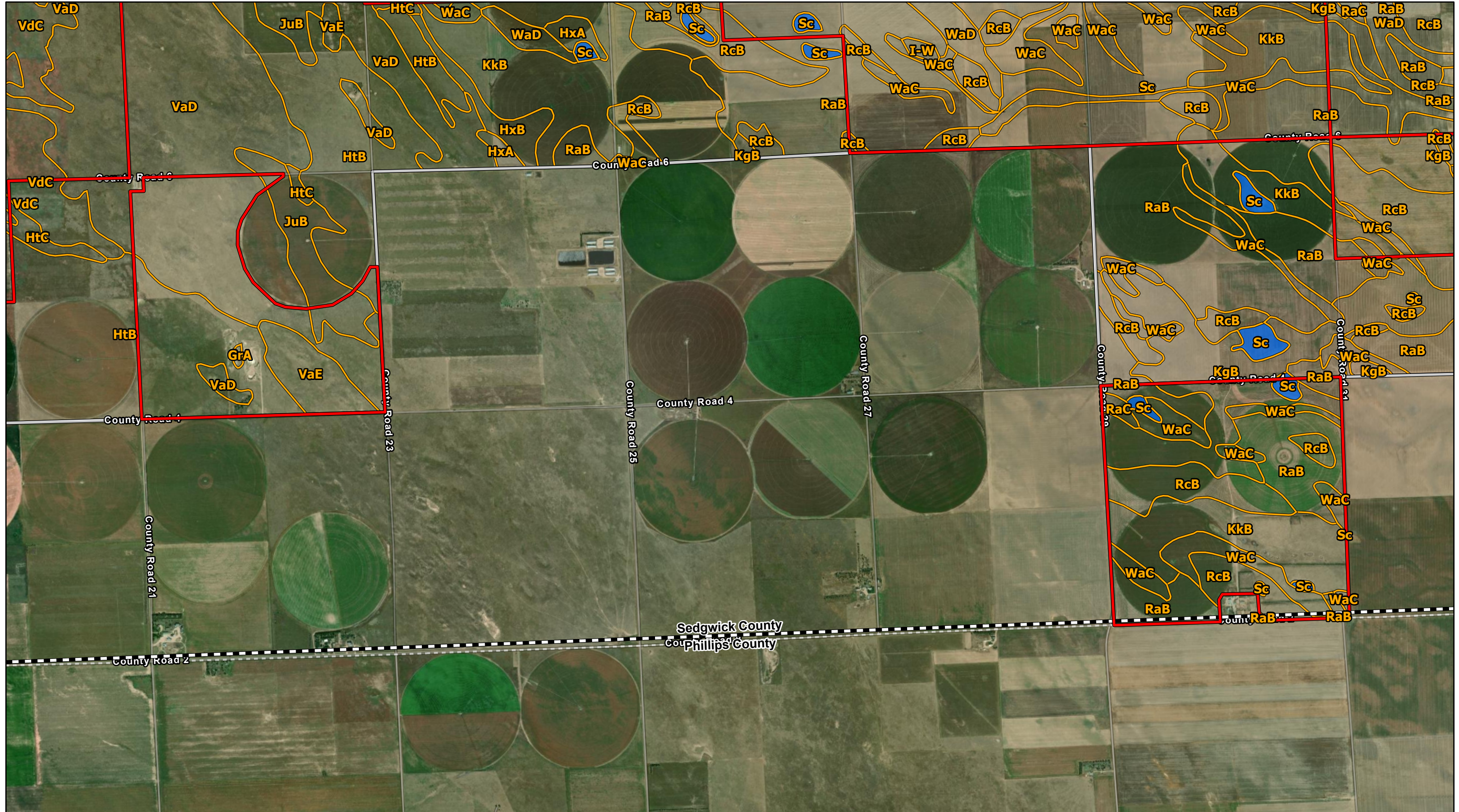
Overland Pass Energy East Wind Project

Sedgwick County, Colorado

Soils Map Series

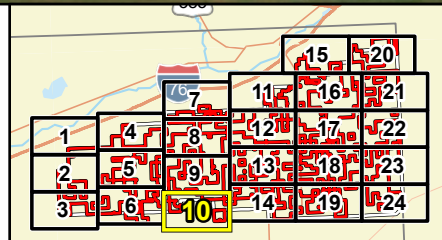


Map Document: N:\0034226_00_GIS_ArcPro\0034226_040_Permits\Exhibits_230201\0034226_040_Permits\Exhibits_230201.aprx 6/27/2024 2:45 PM radevici



Data Source(s): Westwood (2024); ESRI WMS World Imagery & World Streets Basemaps (Accessed 2024); Web Soil Survey - SSURGO (2024).

Westwood
Toll Free (888) 937-5150 westwoodps.com
Westwood Professional Services, Inc.



Legend

- Site Boundary
- Soil Unit Boundary
- Studied Area
- Predominantly Hydric
- County Boundary

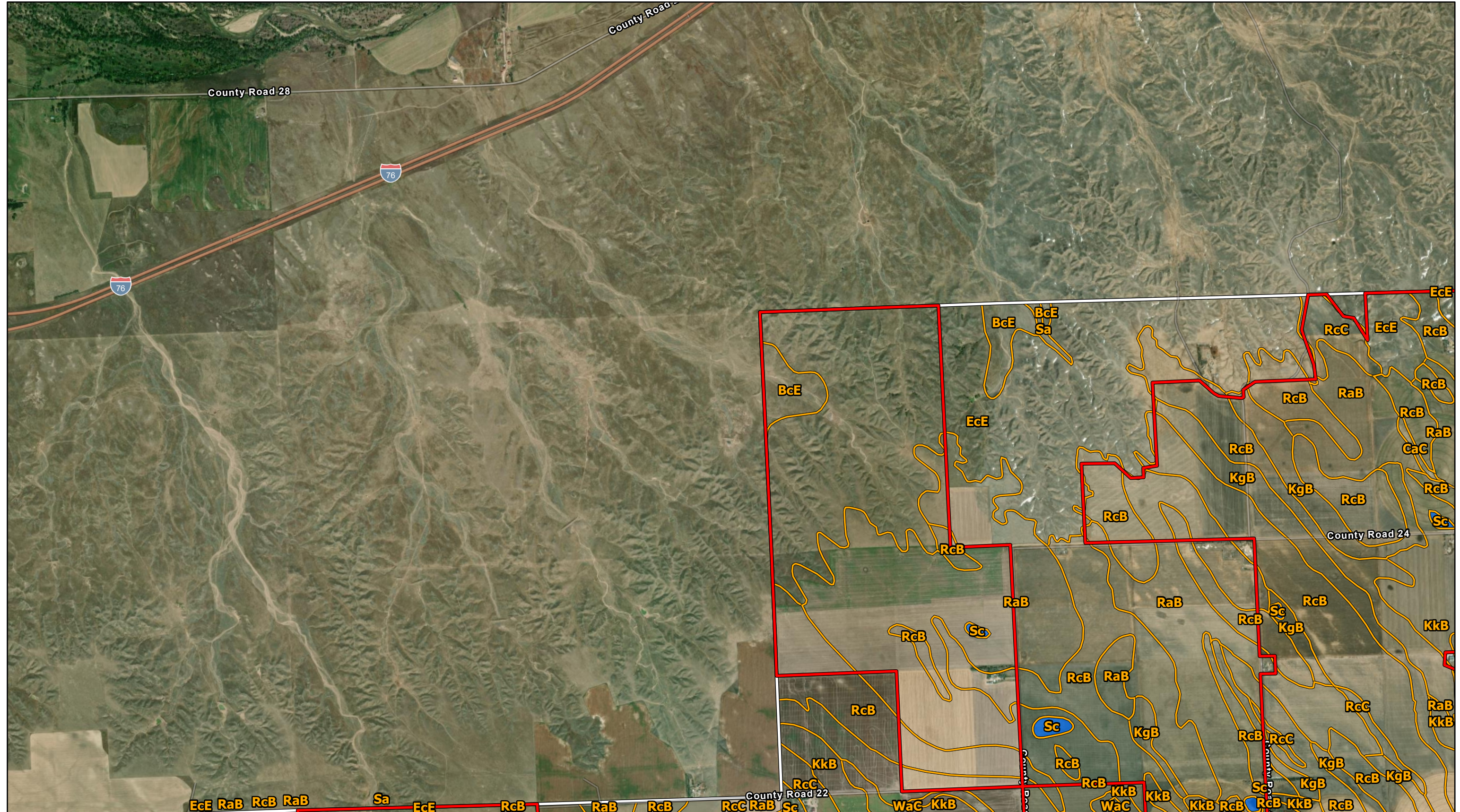
Overland Pass Energy East Wind Project

Sedgwick County, Colorado

Soils Map Series

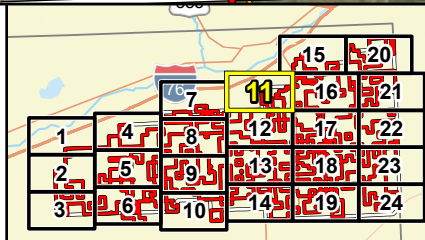


Map Document: N:\0034228.00_GIS_ArcPro\0034228_040_PermitExhibits_230201\10034228_040_PermitExhibits_230201.aprx 6/27/2024 2:45 PM radevito



Data Source(s): Westwood (2024); ESRI WMS World Imagery & World Streets Basemaps (Accessed 2024), Web Soil Survey - SSURGO (2024).

Westwood
Toll Free (888) 937-5150 westwoodps.com
Westwood Professional Services, Inc.



Legend

- Site Boundary
- Soil Unit Boundary
- Studied Area
- Predominantly Hydric
- County Boundary

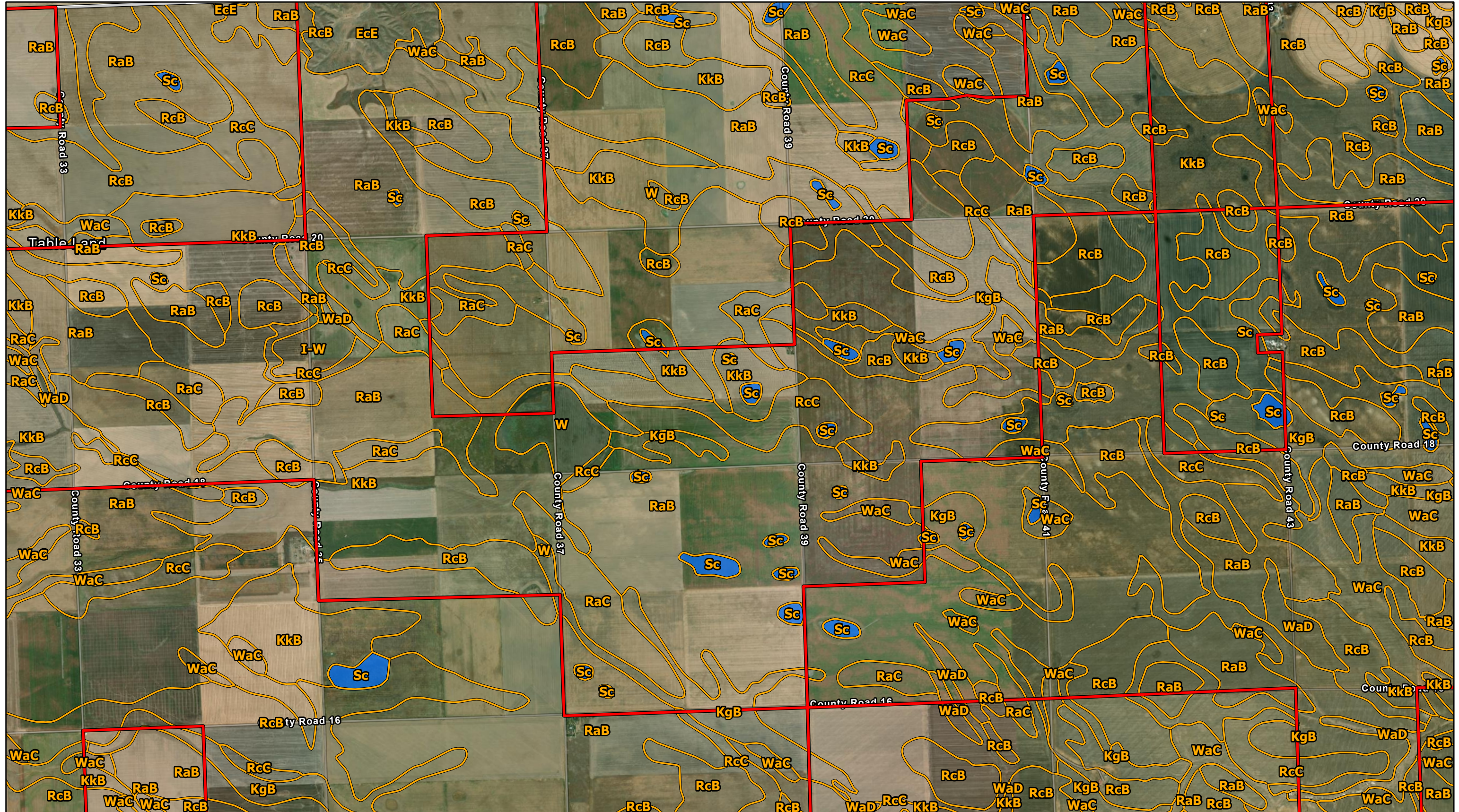
Overland Pass Energy East Wind Project

Sedgwick County, Colorado

Soils Map Series

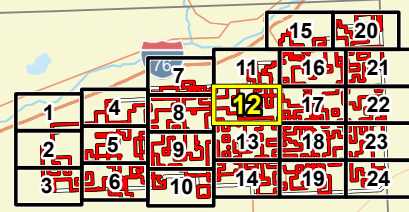


Map Document: N:\0034228_00_GIS_ArcPro\0034228_040_PermitExhibits_230201\0034228_040_PermitExhibits_230201.aprx 6/27/2024 2:45 PM radevito



Data Source(s): Westwood (2024); ESRI WMS World Imagery & World Streets Basemaps (Accessed 2024); Web Soil Survey - SSURGO (2024).

Westwood
Toll Free (888) 937-5150 westwoodps.com
Westwood Professional Services, Inc.



Legend

- Site Boundary
- Soil Unit Boundary
- Studied Area
- Predominantly Hydric
- County Boundary

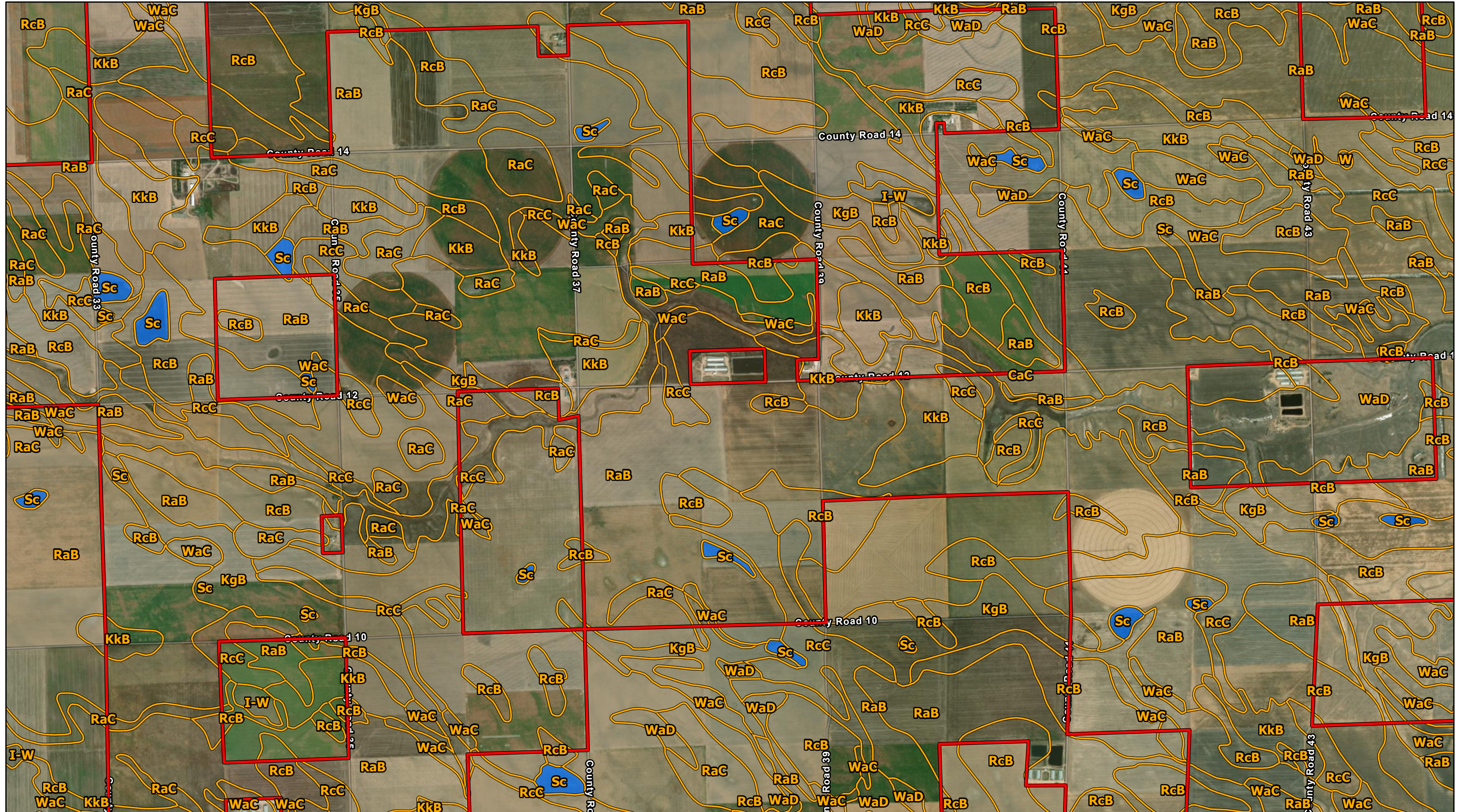
Overland Pass Energy East Wind Project

Sedgwick County, Colorado

Soils Map Series

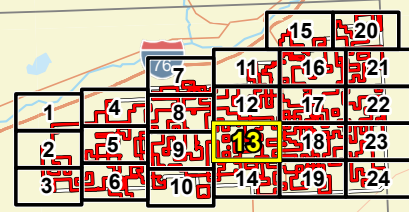


Map Document: N:\0034226_00_GIS_ArcPro\0034226_040_Permits\Exhibits_230201\150034226_040_Permits\Exhibits_230201.aprx 6/27/2024 2:45 PM rae@vivo








Data Source(s): Westwood (2024); ESRI WMS World Imagery & World Streets Basemaps (Accessed 2024); Web Soil Survey - SSURGO (2024).

Westwood
Toll Free (888) 937-5150 westwoodps.com
Westwood Professional Services, Inc.



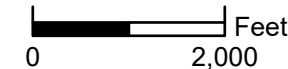
Legend

-  Site Boundary
-  Soil Unit Boundary
-  Studied Area
-  Predominantly Hydric
-  County Boundary

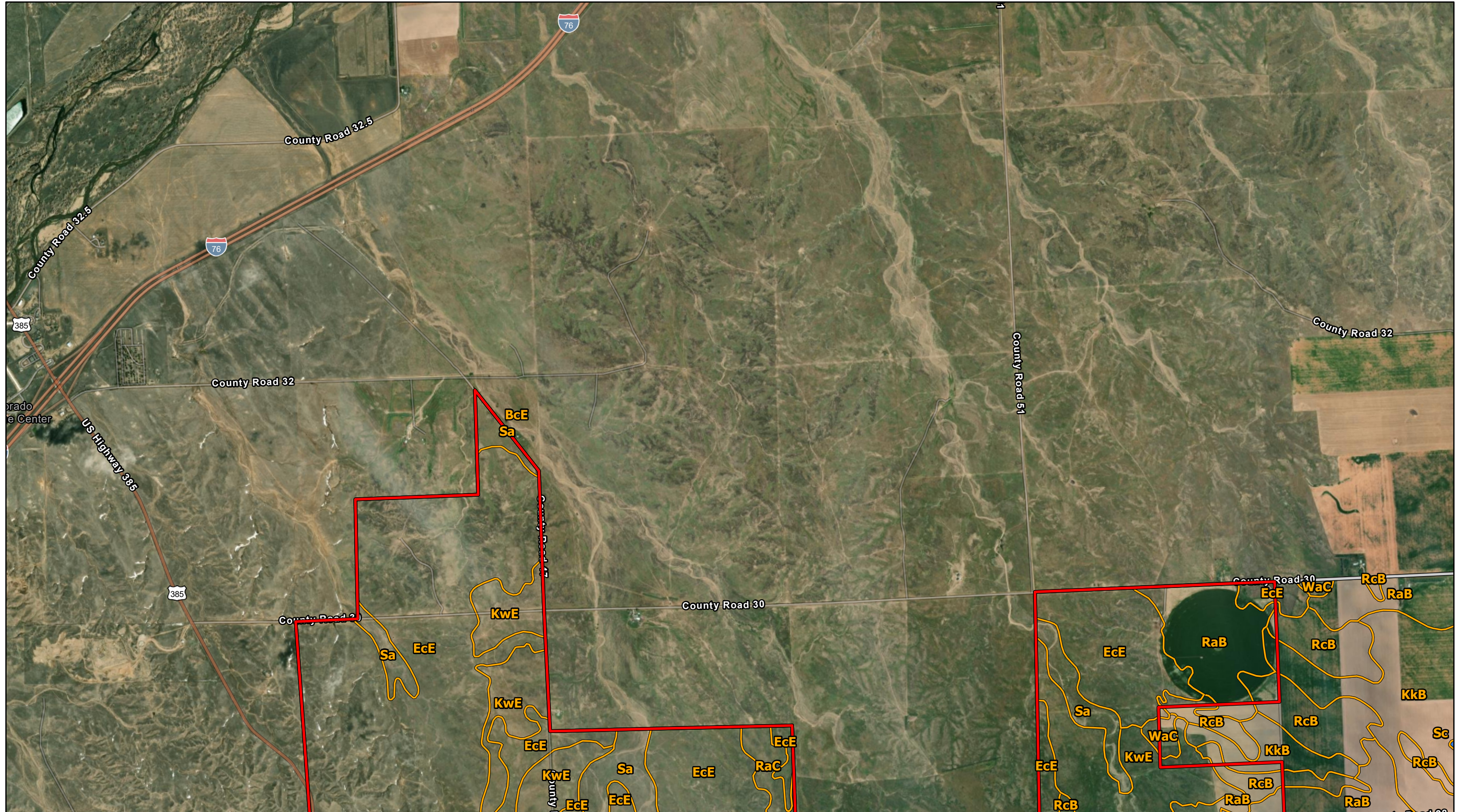
Overland Pass Energy East Wind Project

Sedgwick County, Colorado

Soils Map Series

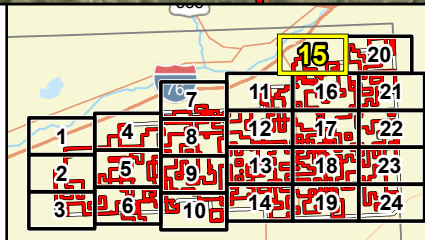


Map Document: N:\0034226_00_GIS_ArcPro\0034226_040_Permits\Exhibits_230201\10034226_040_Permits\Exhibits_230201.aprx 6/27/2024 2:45 PM radevito






Data Source(s): Westwood (2024); ESRI WMS World Imagery & World Streets Basemaps (Accessed 2024), Web Soil Survey - SSURGO (2024).

Westwood
Toll Free (888) 937-5150 westwoodps.com
Westwood Professional Services, Inc.




Legend

-  Site Boundary
-  Soil Unit Boundary
-  Studied Area
-  Predominantly Hydric
-  County Boundary

Overland Pass Energy East Wind Project

Sedgwick County, Colorado

Soils Map Series

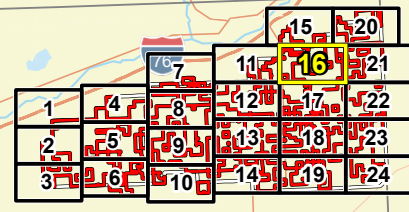


Map Document: N:\0034226_00_GIS_ArcPro\0034226_040_PermitExhibits_230201\10034226_040_PermitExhibits_230201.aprx 6/27/2024 2:45 PM radevito






Data Source(s): Westwood (2024); ESRI WMS World Imagery & World Streets Basemaps (Accessed 2024); Web Soil Survey - SSURGO (2024).

Westwood
Toll Free (888) 937-5150 westwoodps.com
Westwood Professional Services, Inc.



Legend

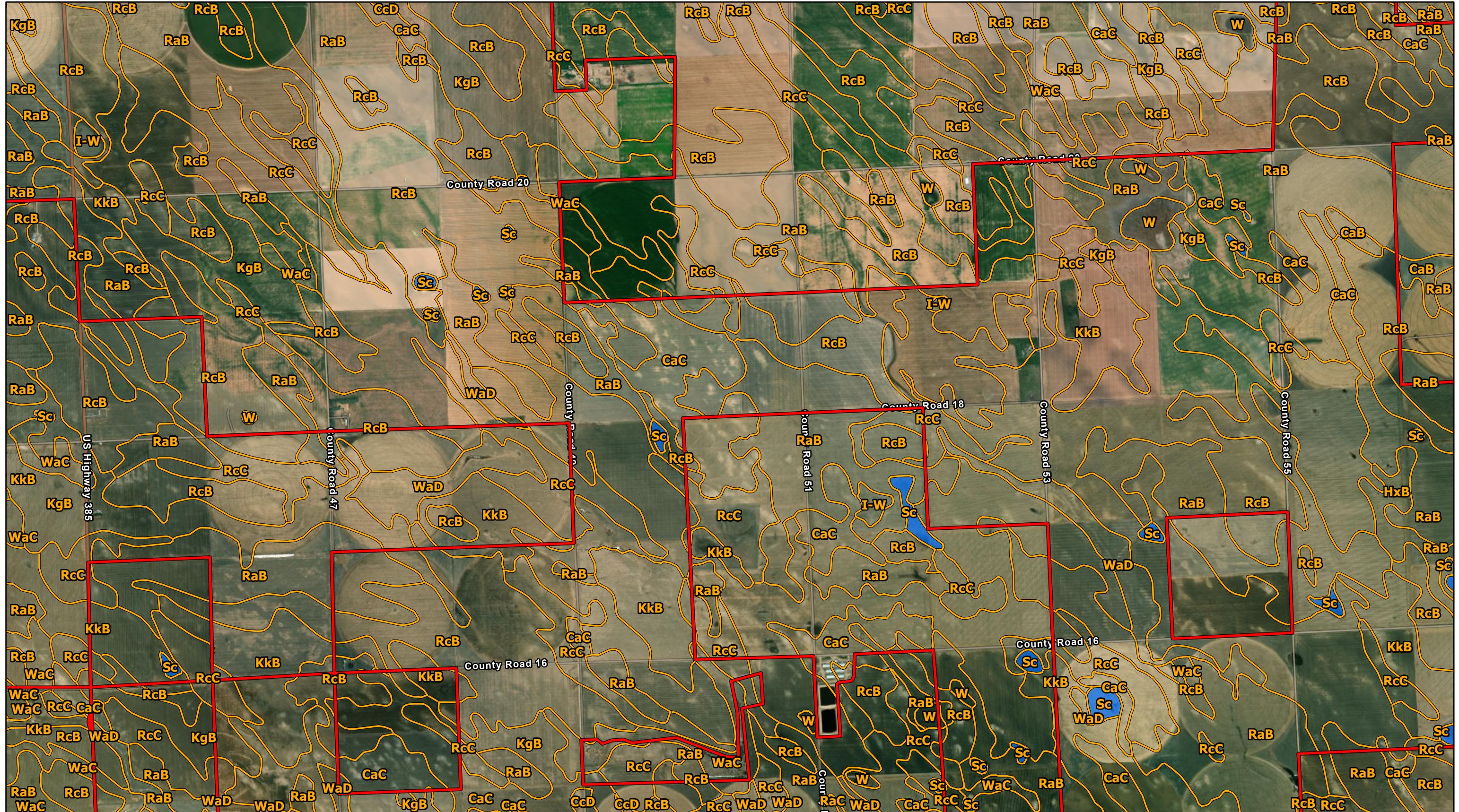
-  Site Boundary
-  Studied Area
-  County Boundary
-  Soil Unit Boundary
-  Predominantly Hydric

Overland Pass Energy East Wind Project

Sedgwick County, Colorado

Soils Map Series

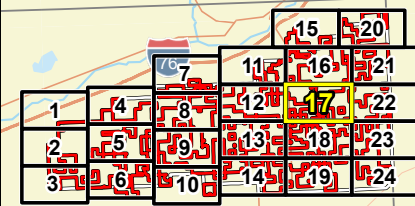




Data Source(s): Westwood (2024); ESRI WMS World Imagery & World Streets Basemaps (Accessed 2024); Web Soil Survey - SSURGO (2024).

Westwood

Toll Free (888) 937-5150 westwoodps.com
Westwood Professional Services, Inc.



Legend

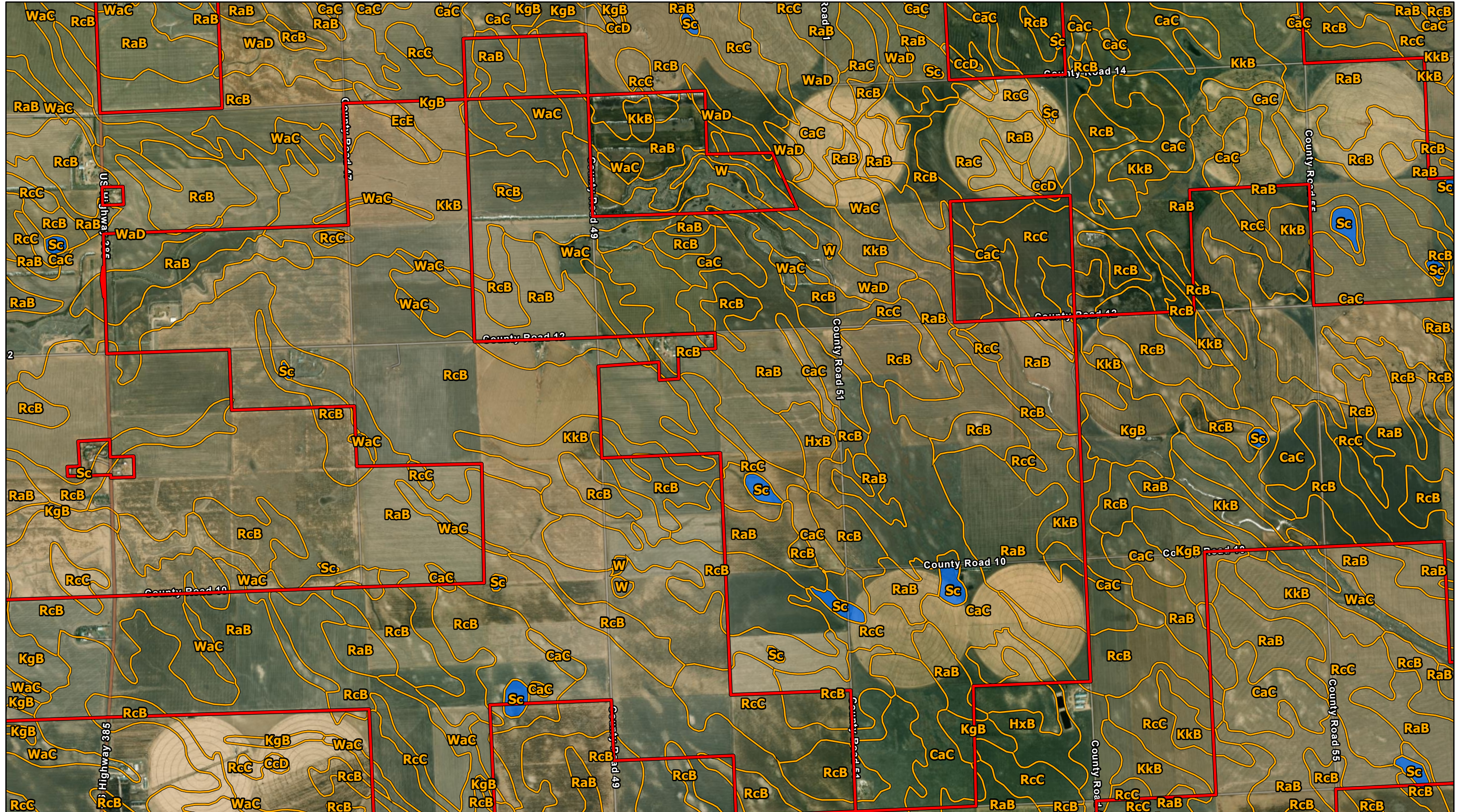
- Site Boundary
- Soil Unit Boundary
- Studied Area
- Predominantly Hydric
- County Boundary

Overland Pass Energy East Wind Project

Sedgwick County, Colorado

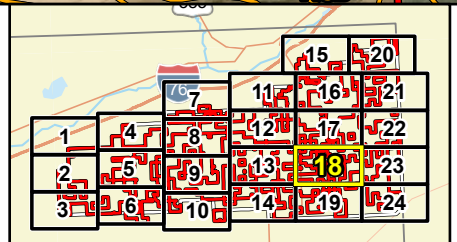
Soils Map Series





Data Source(s): Westwood (2024); ESRI WMS World Imagery & World Streets Basemaps (Accessed 2024); Web Soil Survey - SSURGO (2024).

Westwood
Toll Free (888) 937-5150 westwoodps.com
Westwood Professional Services, Inc.



Legend

- Site Boundary
- Soil Unit Boundary
- Studied Area
- Predominantly Hydric
- County Boundary

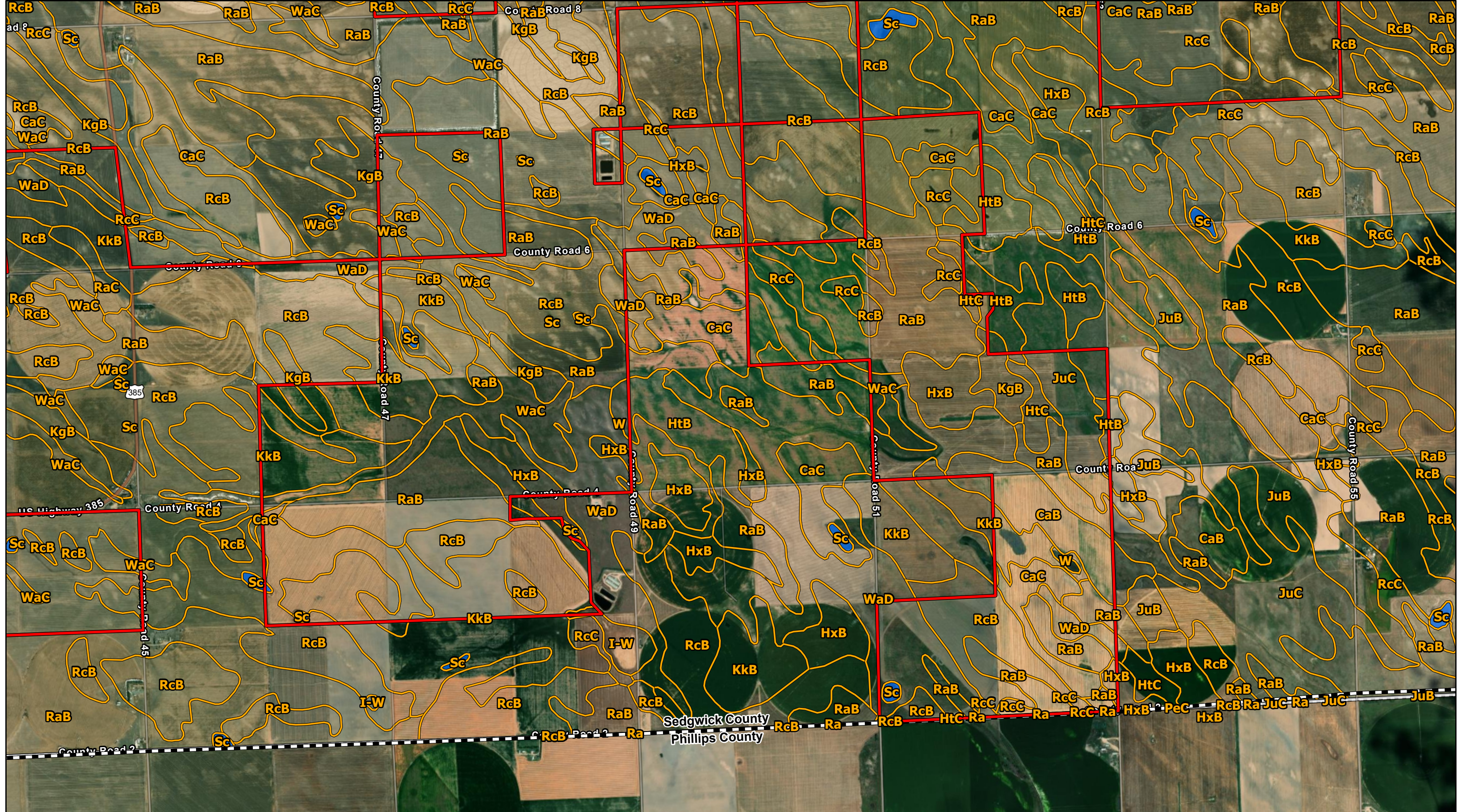
Overland Pass Energy East Wind Project

Sedgwick County, Colorado



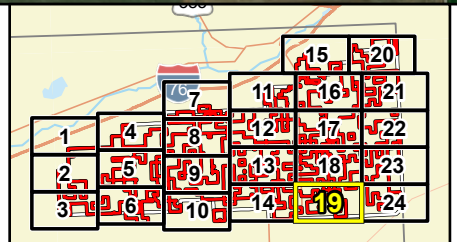
Soils Map Series

Map Document: N:\0034226_00_GIS_ArcPro\0034226_040_Permits\Exhibits_230201\0034226_040_Permits\Exhibits_230201.aprx 6/27/2024 2:45 PM radevito



Data Source(s): Westwood (2024); ESRI WMS World Imagery & World Streets Basemaps (Accessed 2024); Web Soil Survey - SSURGO (2024).

Westwood
 Toll Free (888) 937-5150 westwoodps.com
 Westwood Professional Services, Inc.



Legend

- Site Boundary
- Soil Unit Boundary
- Studied Area
- Predominantly Hydric
- County Boundary

Overland Pass Energy East Wind Project

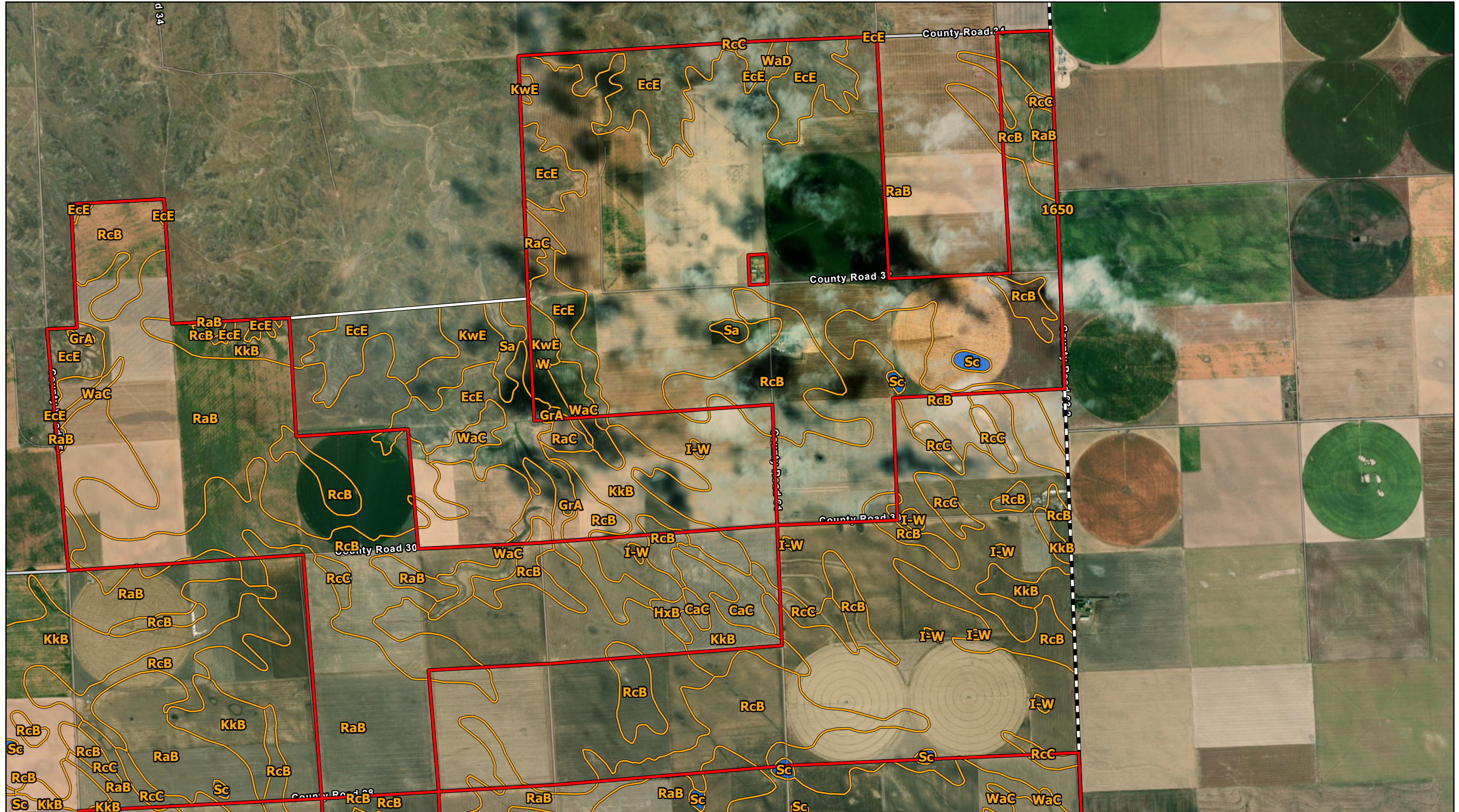
Sedgwick County, Colorado

Soils Map Series



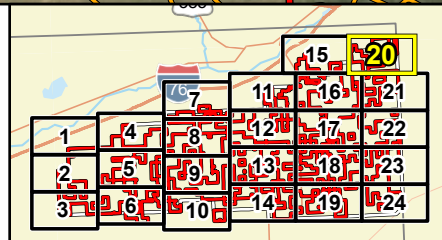


5.05b Page: 19 of 24



Data Source(s): Westwood (2024); ESRI WMS World Imagery & World Streets Basemaps (Accessed 2024); Web Soil Survey - SSURGO (2024).

Westwood
Toll Free (888) 937-5150 westwoodps.com
Westwood Professional Services, Inc.



Legend

- Site Boundary
- Soil Unit Boundary
- Studied Area
- Predominantly Hydric
- County Boundary

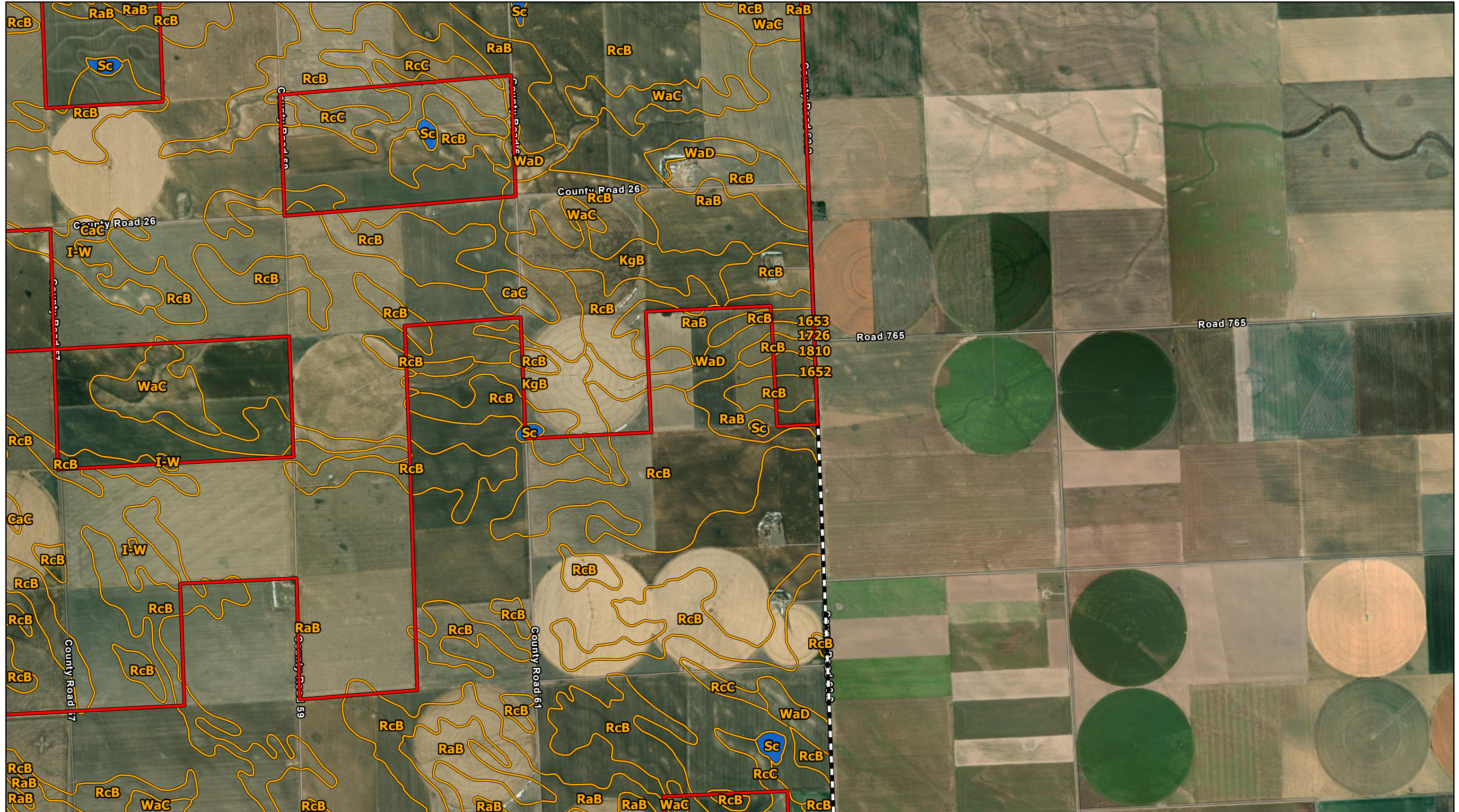
Overland Pass Energy East Wind Project

Sedgwick County, Colorado

Soils Map Series

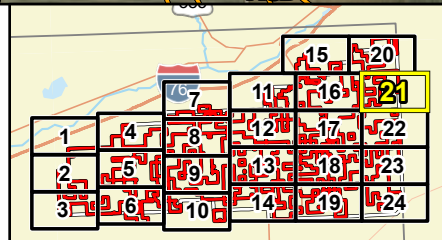


Map Document: N:\0034226.00_GIS_ArcPro\0034226_040_PermitExhibits_230201\0034226_040_PermitExhibits_230201.aprx 6/27/2024 2:45 PM radevito



Data Source(s): Westwood (2024); ESRI WMS World Imagery & World Streets Basemaps (Accessed 2024); Web Soil Survey - SSURGO (2024).

Westwood
Toll Free (888) 937-5150 westwoodsps.com
Westwood Professional Services, Inc.



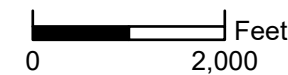
Legend


- Site Boundary
- Soil Unit Boundary
- Studied Area
- Predominantly Hydric
- County Boundary

Overland Pass Energy East Wind Project

Sedgwick County, Colorado

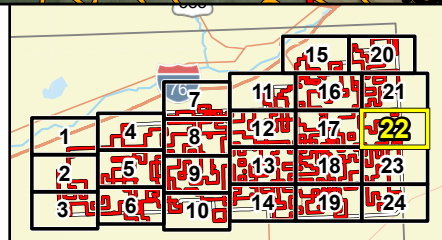
Soils Map Series





Data Source(s): Westwood (2024); ESRI WMS World Imagery & World Streets Basemaps (Accessed 2024); Web Soil Survey - SSURGO (2024).

Westwood
Toll Free (888) 937-5150 westwoodps.com
Westwood Professional Services, Inc.



Legend

- Site Boundary
- Soil Unit Boundary
- Studied Area
- Predominantly Hydric
- County Boundary

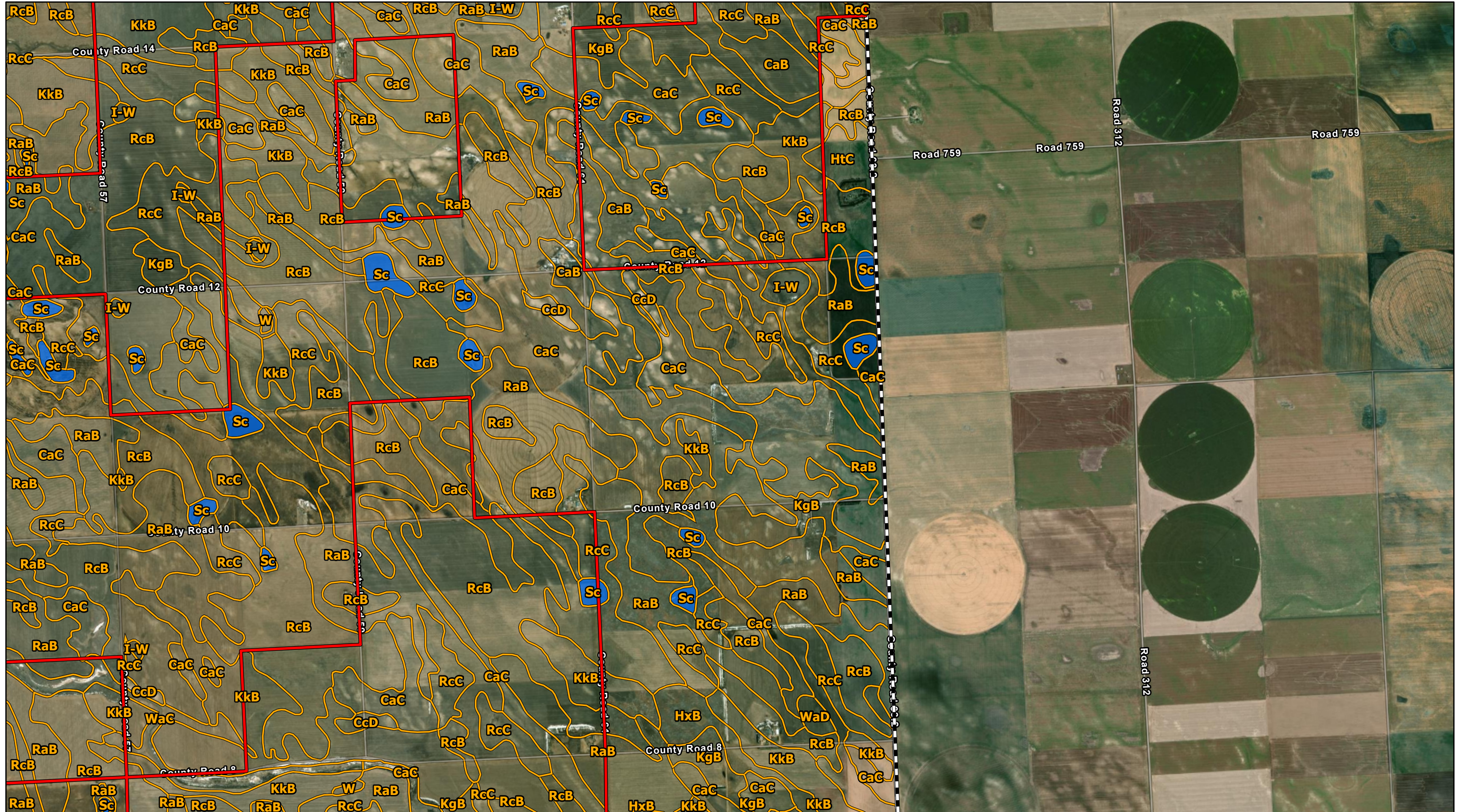
Overland Pass Energy East Wind Project

Sedgwick County, Colorado

Soils Map Series

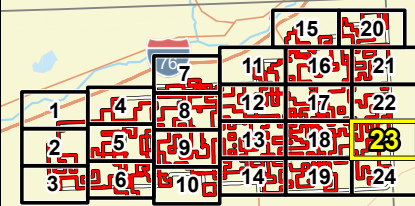


Map Document: N:\0034226.00_GIS_ArcPro\0034226_040_PermitExhibits_230201\10034226_040_PermitExhibits_230201.aprx 6/27/2024 2:45 PM radevito



Data Source(s): Westwood (2024); ESRI WMS World Imagery & World Streets Basemaps (Accessed 2024); Web Soil Survey - SSURGO (2024).

Westwood
Toll Free (888) 937-5150 westwoodps.com
Westwood Professional Services, Inc.



Legend

- Site Boundary
- Soil Unit Boundary
- Studied Area
- Predominantly Hydric
- County Boundary

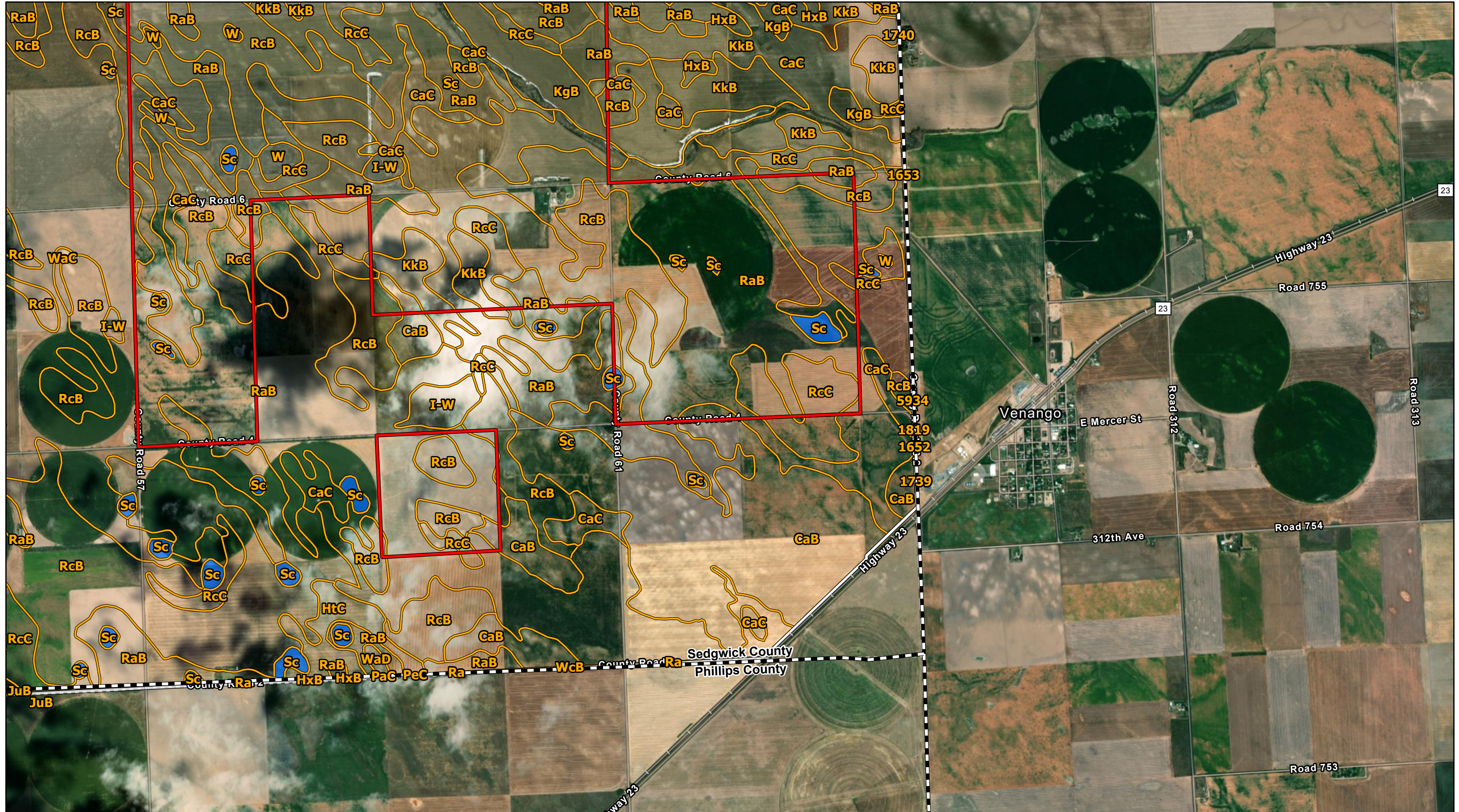
Overland Pass Energy East Wind Project

Sedgwick County, Colorado

Soils Map Series

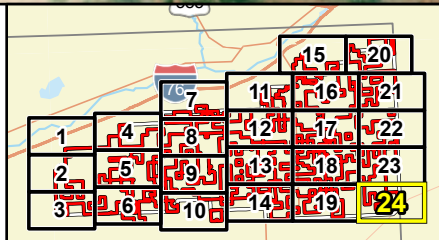


Map Document: N:\0034226_00_GIS_ArcPro\0034226_040_Permits\Exhibits_230201.aprx 6/27/2024 2:45 PM radevito



Data Source(s): Westwood (2024); ESRI WMS World Imagery & World Streets Basemaps (Accessed 2024); Web Soil Survey - SSURGO (2024).

Westwood
Toll Free (888) 937-5150 westwoodps.com
Westwood Professional Services, Inc.



Legend

- Site Boundary
- Soil Unit Boundary
- Studied Area
- Predominantly Hydric
- County Boundary

Overland Pass Energy East Wind Project

Sedgwick County, Colorado

Soils Map Series

